UNDER PEER REVIEW

Original Research Article

Thermal diffusivity variations at Ministry of Agriculture Akure South, Ondo State, South–west Nigeria

Thermal diffusivity variations of different soil types in a tropical location, Akure, Nigeria at three different depths is presented. The time lag method was used to estimate the thermal diffusivity (*D*) of the experimental site using the hourly and mean weekly temperature distribution alongside soil properties such as moisture content, bulk density, porosity and soil heat capacity, at the depths of 30, 40, and 50 cm. Results obtained show a larger variation of thermal diffusivity in the wet season as compared to the dry season. The diurnal variation of soil temperature at different depths are also modeled and the results comparable with the in-situ measurement.

Keywords: Soil thermal diffusivity, Temperature, Soil moisture Content.

1. INTRODUCTION

Soil temperature is a fundamental factor of great importance as it affects many physical, chemical and biological processes in the soil. Its occurrence may vary diurnally, weekly, monthly as the case may be and this is primarily as a function of the incident solar radiation over the study locations (Reysa, 2012). Other factors that might influence soil temperature include seasonal swings in overlaying air temperature, local vegetation cover, types of soil and depth in the earth.

Due to much higher heat capacity of soil relative to that of air and the thermal insulation provided by vegetation and surface soil layers, seasonal changes in soil temperature deep in the

UNDER PEER REVIEW

ground are much less than and lag significantly behind seasonal changes in the overlying air temperature.

Sloppy Introduction. Kindly use the literatures provided to boost your paper.

During the day, the earth's surface gets heated up as a result of the impact of solar radiation and this thermal radiation penetrates through the soil in the form of a wave. Consequently, the temperature in the near sub-surface has a progressive phase shift; such that at minimum air temperature, ground temperatures are generally slightly higher, and at times of maximum air temperatures ground temperatures are lower (NERC ,2011).

Soil temperature variations govern evaporation and soil aeration. It also influences seed germination, seedling growth as well as other soil microbial activities.

Temperature variation in different soil types is also due to the response precedented by changes in radiant, thermal and latent heat exchanges.

Determination of heat transfer under the non-steady state heat flow requires the knowledge of basic thermal properties of soil.

The present research is based on the determination of the soil thermal diffusivity and temperature variations at different depths in a tropical location, Akure, south-west, Nigeria. Consequently, the soil thermal diffusivity and temperature of the soil at different depths are predicted.

2. SITE AND DATA

The experimental site is the ministry of Agriculture at Akure (7.15^{o}N, 5.17^{o}E), South-West, Nigeria. The site has a height above sea level of about 350 m and belongs to soils of clayey-sandy type under a dense rain forest vegetation of the tropical climate. The region experiences alternate dry and wet seasons. The temperature ranges between 21°C to 29°C with high relative humidity and annual rainfall of about 1750 mm. the study utilizes daily soil and air temperature at depths of 30, 40, and 50 cm during the dry and rainy months, using a Davis Vantage Pro data logger and tiny sensors installed at the experimental site. The set-up is composed of different sensors like soil moisture content, soil and air temperature and humidity with a transmitter and receiver unit placed at about 250 m apart. Although the equipment measures the parameters at different hours of the day, a 10 minutes interval of temperature readings were obtained and

UNDER PEER REVIEW

averaged to obtain the daily mean. This is also the case of the soil temperature at different depth for the period of observation.

The air temperature and soil temperature at different sites were measured every three hours from 20th to 25th of December 2011 and 10th to 15th may, 2012. The above six days in December and May were chosen to represent the dry and rainy days respectively.

Table 1: Average values of soil properties obtained for Ministry of Agriculture, Akure South, at different depths for both seasons.

Location	Depth (cm)	Soil moisture (θ) %	Bulk Density (ρ_b),g/cm^3	Porosity (ϕ) %	Soil Color	Soil Texture	Specific Heat(C_p), J/Kg k
Ministry of Agriculture, Akure south L.G.A	30	20.68	1.598	33.053	light reddish brown	Sandy clay	1.12
	40	19.824	1.703	33.771	light reddish brown	sandy clay loam	1.12
	50	15.009	1.410	21.167	light reddish brown	Sandy clay loam	1.08

3. THERMAL DIFFUSIVITY (*D*)

Estimation of the thermal diffusivity was obtained through the phase lag method, where the phase lag between the waves at two depths was used (Snyder and Paw)

$$D = \frac{\tau}{4\pi}\left[\frac{Z_2 - Z_1}{t_2 - t_1}\right] \qquad (1)$$

where τ is the period of fundamental cycle, z_2 and z_1 are different depths and t_2 and t_1 are time taken to reach maximum or minimum temperatures in depth z_2 and z_1.

This was achieved by determining the times at which the temperature waves reaches its maximum or minimum value at the two

depths, $t_1(s)$ and $t_1(s)$, the period of oscillation was 24 hrs or 86400s. In obtaining the thermal diffusivity, a three hourly temperature variation was observed,

UNDER PEER REVIEW

as estimation of D using smaller time variations could yield little changes.

The phase lag method was used because it give a better determination under uncontrolled conditions and where there is a temporal temperature gradient such as observed in deeper layers where the temperature amplitude is slightly appreciable.

Table 2: Thermal Diffusivity Chart for Ministry of Agriculture, Akure South, for the dry season for 20th to 22nd of December, 2011.

. Research site	Date	Time (Hours)	Soil depths in (cm)		
			30-40	40-50	30-50
Ministry of Agriculture, Akure South L.G.A	20/12/11	3am	6.63	238.7	1.95
		6am	26.52	0.00	106.1
		9am	238.7	238.7	955.8
		12pm	14.92	9.45	19.49
		3pm	0.00	0.00	0.00
		6pm	1.22	0.00	4.87
		9pm	1.41	0.00	5.65
		12am	0.00	0.00	0.00
	21/12/11	3am	0.00	0.00	0.00
		6am	0.00	0.00	0.00
		9am	0.00	0.00	0.00
		12pm	0.00	0.00	0.00
		3pm	0.00	0.00	0.00
		6pm	0.00	0.00	0.00
		9pm	0.00	0.00	0.00
		12am	0.00	0.00	0.00
	22/12/11	3am	0.00	0.00	0.00
		6am	2.95	0.00	11.76
		9am	0.00	0.00	0.00
		12pm	1.41	0.00	0.00
		3pm	0.00	0.00	0.00
		6pm	0.00	0.00	0.00
		9pm	0.00	0.00	0.00

UNDER PEER REVIEW

	12am	0.00	0.00	0.00

Table 3: Thermal Diffusivity Chart for Ministry of Agriculture, Akure South, for the dry season for 23th to 25nd of December, 2011.

Research site	Date	Time (Hours)	Soil depths in (cm)		
			30-40	40-50	30-50
Ministry of	23/12/11	3am	0.74	0.00	2.95
Agriculture, Akure		6am	0.00	0.00	0.00
South L.G.A		9am	14.92	0.00	59.68
		12pm	2.95	0.00	11.79
		3pm	0.00	0.00	0.00
		6pm	0.00	0.00	0.00
		9pm	2.95	0.00	11.79
		12am	1.06	1.06	0.00
	24/12/11	3am	0.00	9.55	38.19
		6am	0.00	0.00	0.00
		9am	0.00	0.00	0.00
		12pm	1.41	14.92	3.30
		3pm	0.00	0.00	0.00
		6pm	4.87	0.00	19.49
		9pm	2.95	2.95	0.00
		12am	0.00	0.00	0.00
	25/12/11	3am	0.00	0.00	0.00
		6am	0.00	0.00	0.00
		9am	0.00	0.00	0.00
		12pm	6.63	1.97	3.30
		3pm	0.00	0.00	0.00
		6pm	1.41	0.00	5.64
		9pm	1.41	1.41	0.00
		12am	0.00	0.00	0.00

UNDER PEER REVIEW

Table 4: Thermal Diffusivity Chart for Ministry of Agriculture, Akure South, for the wet season for the 10th, 11th and 12th of May, 2012.

Research site	Date	Time (Hours)	Soil depths in (cm)		
			30-40	40-50	30-50
	10/5/12	3am	9.55	26.52	14.92
Ministry of Agriculture					
Akure South, L.G.A		6am	59.68	26.52	38.19
		9am	26.52	3.73	38.19
		12pm	59.68	59.68	59.68
		3pm	26.52	59.68	38.19
		6pm	0.00	238.7	9.548
		9pm	238.7	238.7	238.7
		12am	3.73	6.63	238.7
	11/5/12	3am	9.55	2.95	59.68
		6am	26.52	0.00	106.1
		9am	238.7	0.00	238.7
		12pm	26.52	238.7	238.7
		3pm	59.68	26.52	954.8
		6pm	238.7	238.7	0.00
		9pm	59.68	26.52	954.8
		12am	59.68	14.92	954.8
		3am	26.52	4.87	59.68
	12/5/12	6am	3.73	59.68	26.52
		9am	238.7	9.55	0.00
		12pm	26.52	6.63	238.7
		3pm	26.52	6.63	238.7
		6pm	1.66	238.7	5.65
		9pm	238.7	59.56	106.1
		12am	0.00	238.7	238.7

UNDER PEER REVIEW

Table 5: Thermal Diffusivity Chart for Ministry of Agriculture, Akure South, for the wet season for the 13th, 14th and 15th of May, 2012.

Research site	Date	Time (Hours)	Soil depths in (cm)		
			30-40	40-50	30-50
	13/5/12	3am	3.73	26.52	19.49
		6am	2.95	26.52	26.52
		9am	0.00	0.00	0.00
		12pm	26.52	9.55	954.8
		3pm	9.55	14.92	954.8
		6pm	0.00	0.00	0.00
		9pm	59.68	59.68	954.8
		12am	0.00	9.55	38.19
	14/5/12	3am	0.00	3.73	14.92
		6am	238.7	3.73	14.92
		9am	26.52	9.55	238.7
		12pm	14.92	0.00	59.68
		3pm	26.52	9.55	14.92
		6pm	238.7	2.39	7.89
		9pm	9.55	9.55	59.68
		12am	26.52	238.7	238.7
		3am	59.68	238.7	1.22
	15/5/12	6am	0.00	1.41	5.65
		9am	238.7	59.68	106.1
		12pm	59.68	238.7	954.8
		3pm	26.52	6.63	238.7
		6pm	59.68	238.7	238.7
		9pm	59.68	59.68	0.00
		12am	59.68	238.7	238.7

UNDER PEER REVIEW

4. Result:

From Table 1 and Figure 1, the average thermal diffusivity range obtained using the phase lag method were observed to be from 0.74 x 10^{-7} m^2/s to 238.7 x 10^{-7} m^2/s for the dry season and 1.06 x 10^{-7} m^2/s to 954.8 x 10^{-7} m^2/s for the wet season. From the data obtained, it is clear that thermal diffusivity for the wet season is much higher as compared to the dry season.

Air temperature variation of up to 1 m above soil surface shows a distinct variation between the dry and rainy season. A range of about 3^oC is observed for both seasons but the temperature distribution for the dry season was as high as 36^oC while the wet had value of about 33^oC. Temperature variations for the diurnal soil temperature had a range of 2^0C for the 30 cm depth, 3^0C for the 40 cm depth and 4^0C for the 50 cm depth for both dry and wet seasons respectively. The increase in range is due to the drop in temperature as wave penetrates the soil medium especially during the rainy season. During the dry season, the temperature distribution was predominate constant for the three depths but as moisture content increased the temperature variation was observed to be much more frequent. This in turn led to the continuous variation of the value of thermal diffusivity during the wet season.

From the data obtained, it is obvious that there was more solar activity in the daytime and the intensity of solar radiation through the soil medium reduced as the day proceeded. The upper layers had more temperature fluctuations as however; the diurnal surface temperature is decreasing as soil depth increased. For each of the soil depth, estimation of other parameter as associated with the soil thermal properties such as soil moisture, soil bulk density, soil specific heat capacity, soil porosity, was done using laboratory measurement and average values obtained from the measurement for both dry and wet seasons.

UNDER PEER REVIEW

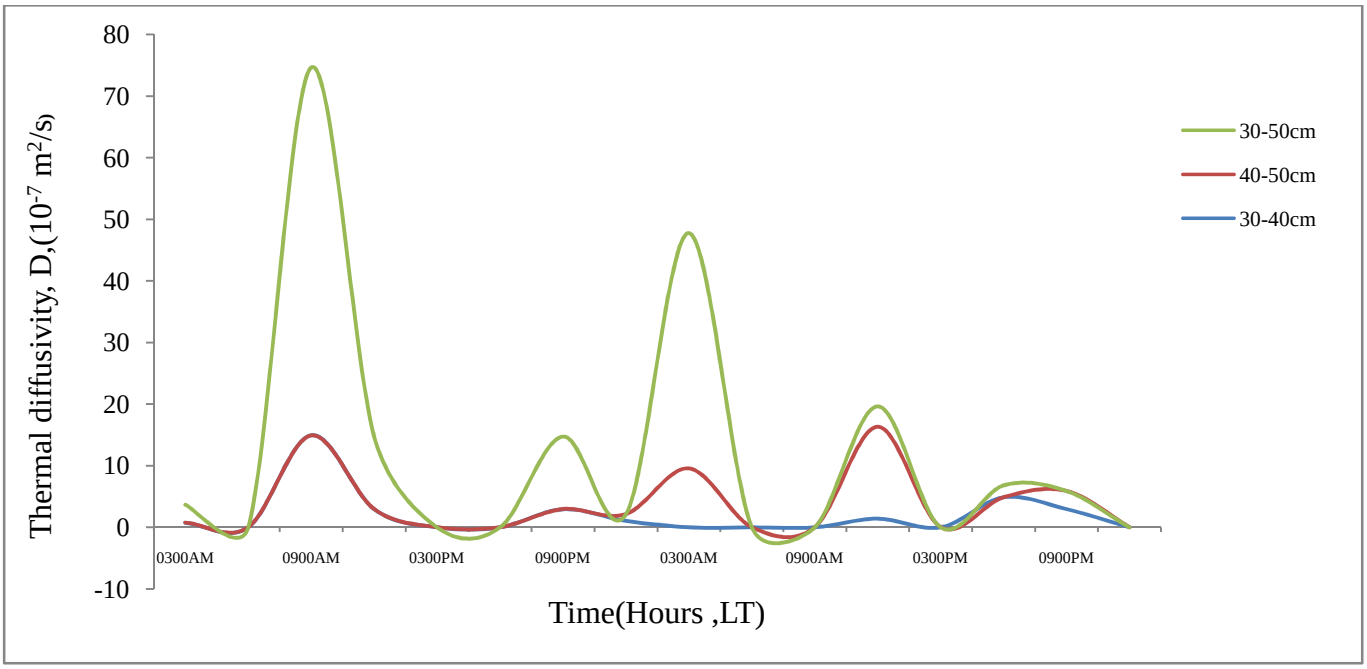

Figure 1: Thermal Diffusivity Chart for Ministry of Agriculture, Akure South, for the dry season for 23rd and 24th of December.

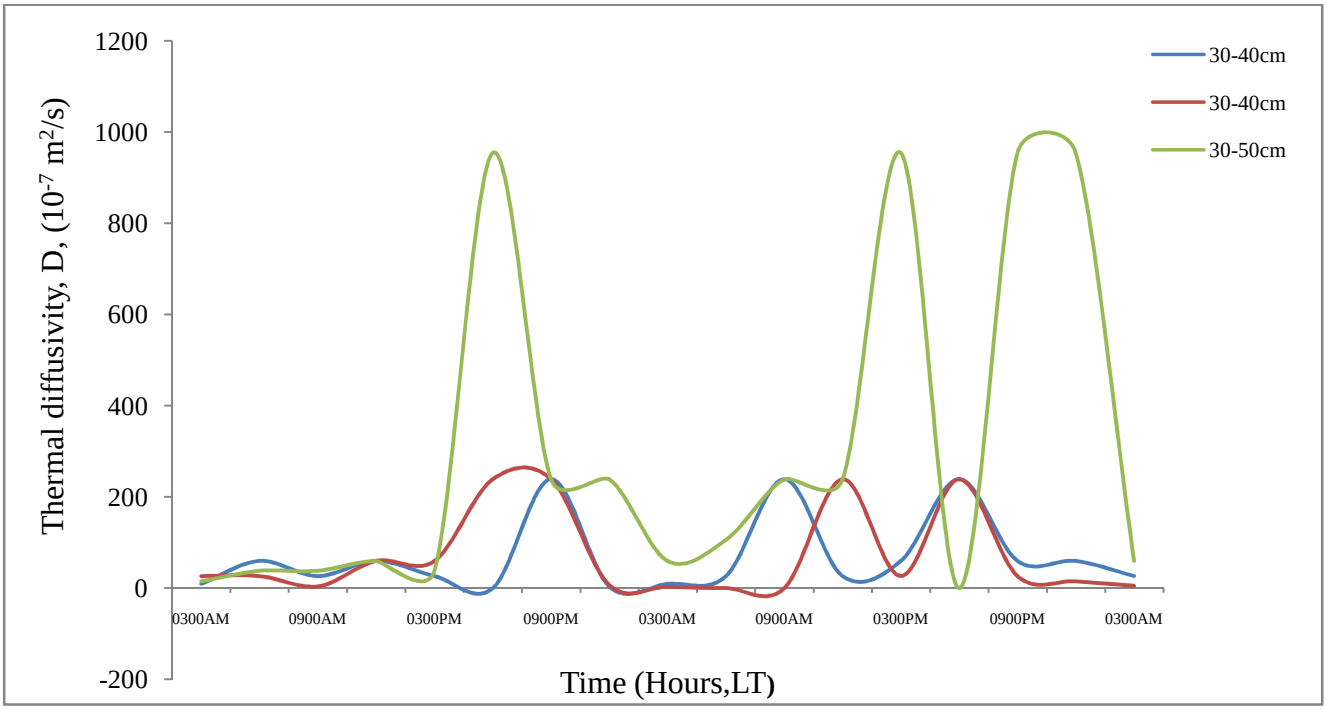

Figure 2: Thermal Diffusivity Chart for Ministry of Agriculture, Akure South, for the wet season for the 10th and 11th of May, 2012.

UNDER PEER REVIEW

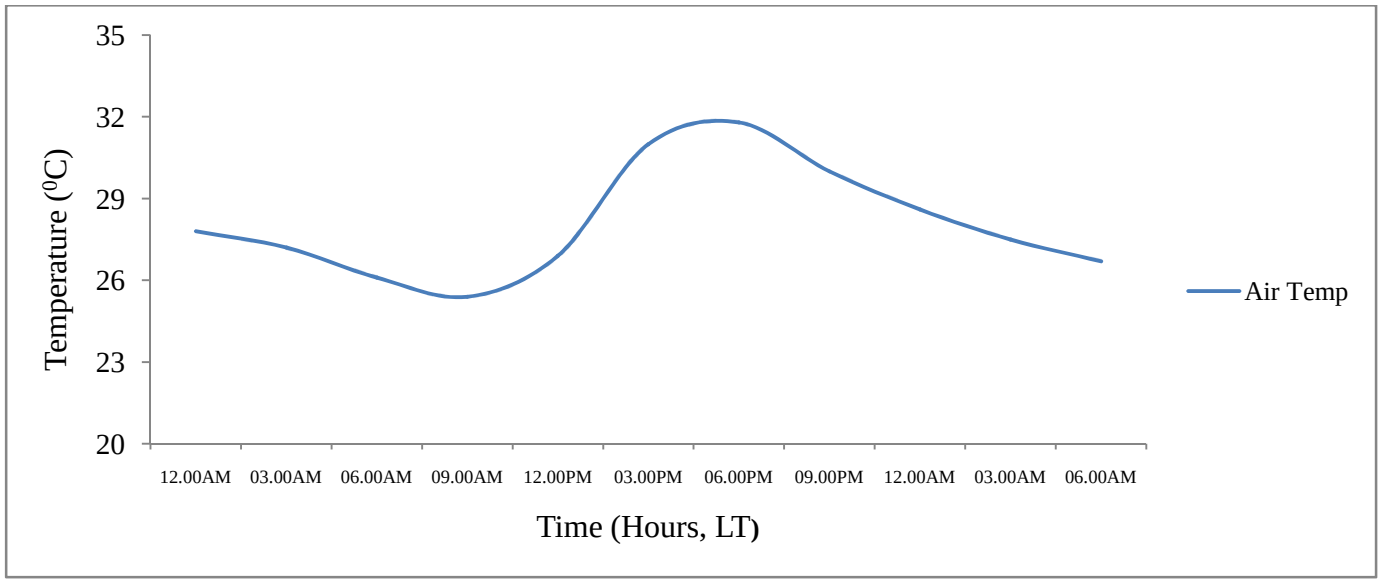

Figure 3: Variation of air temperature from 23rd and 24th December, 2011, for Ministry of Agriculture, Akure during the dry season.

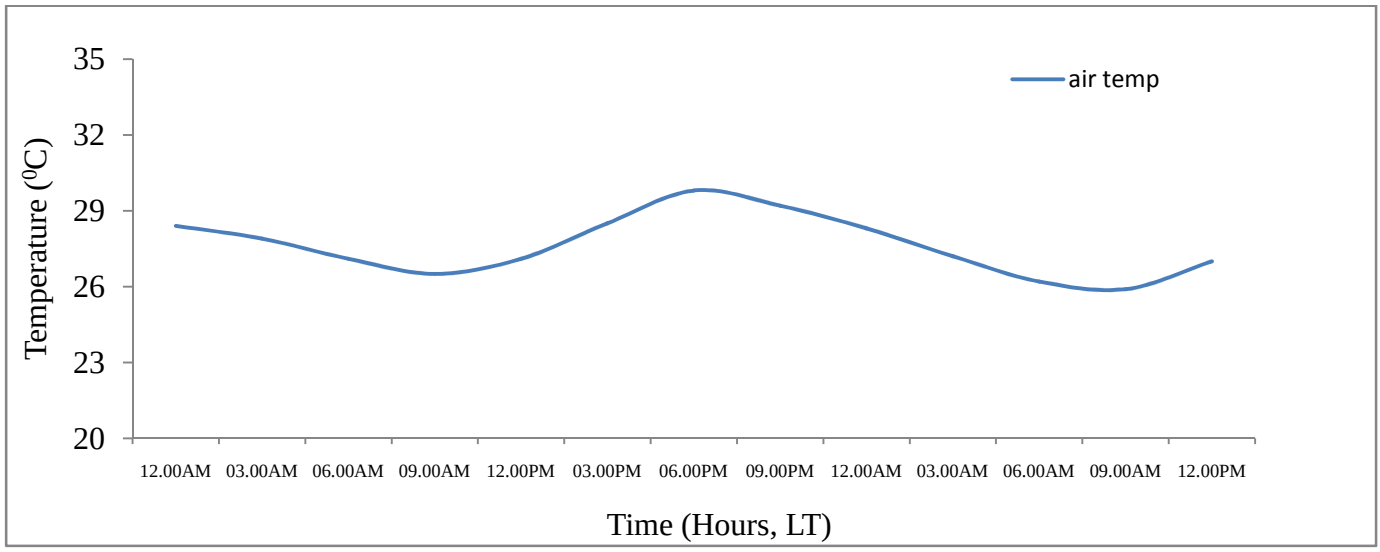

Figure 4: Variation of air temperature from 10th to 11th May, 2012, at Ministry of Agriculture, Akure during the wet season.

UNDER PEER REVIEW

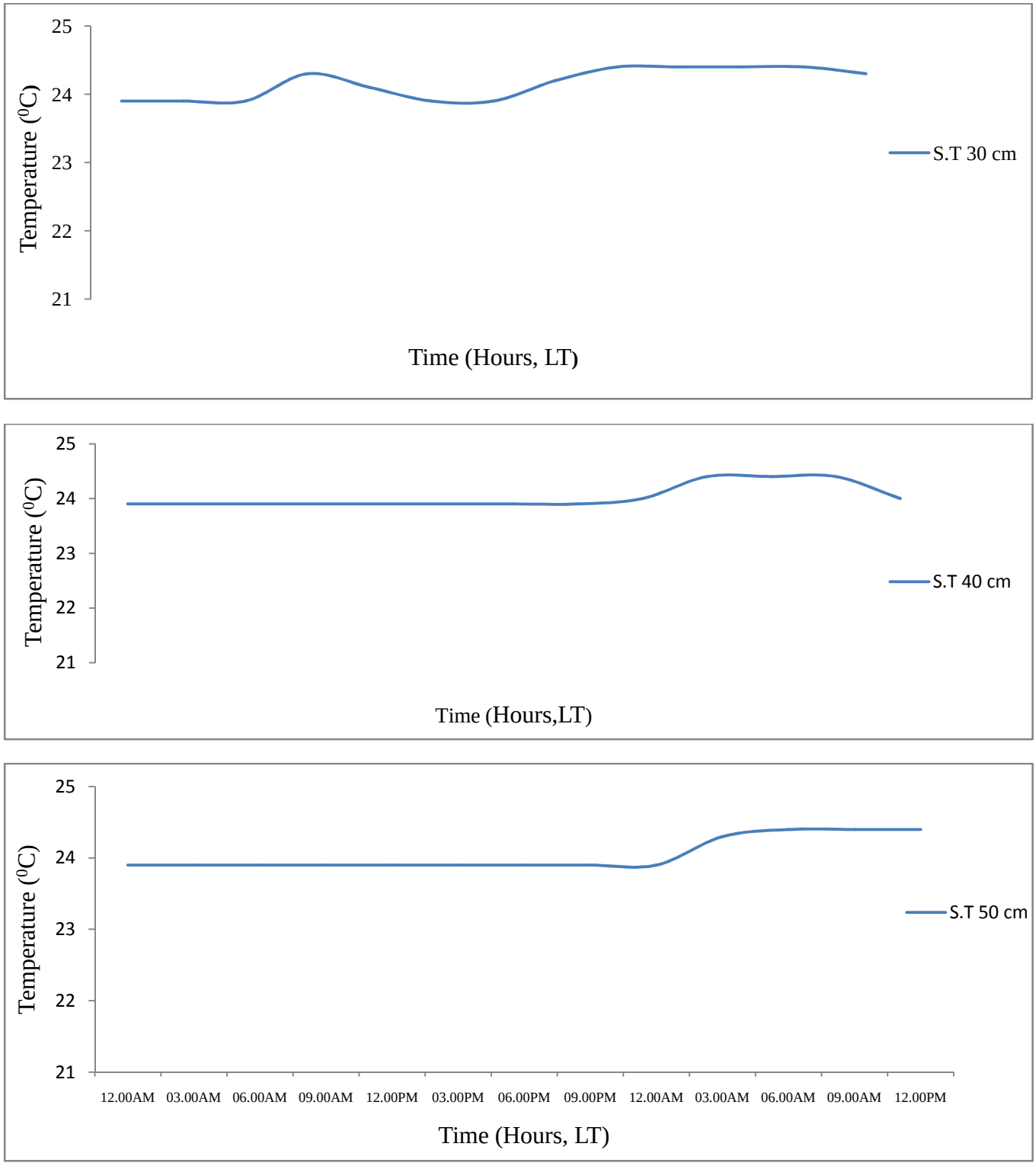

Figure 5: Variation of soil temperature from 23th to 24th, December, 2011 for Ministry of Agriculture, Akure during the dry season.

UNDER PEER REVIEW

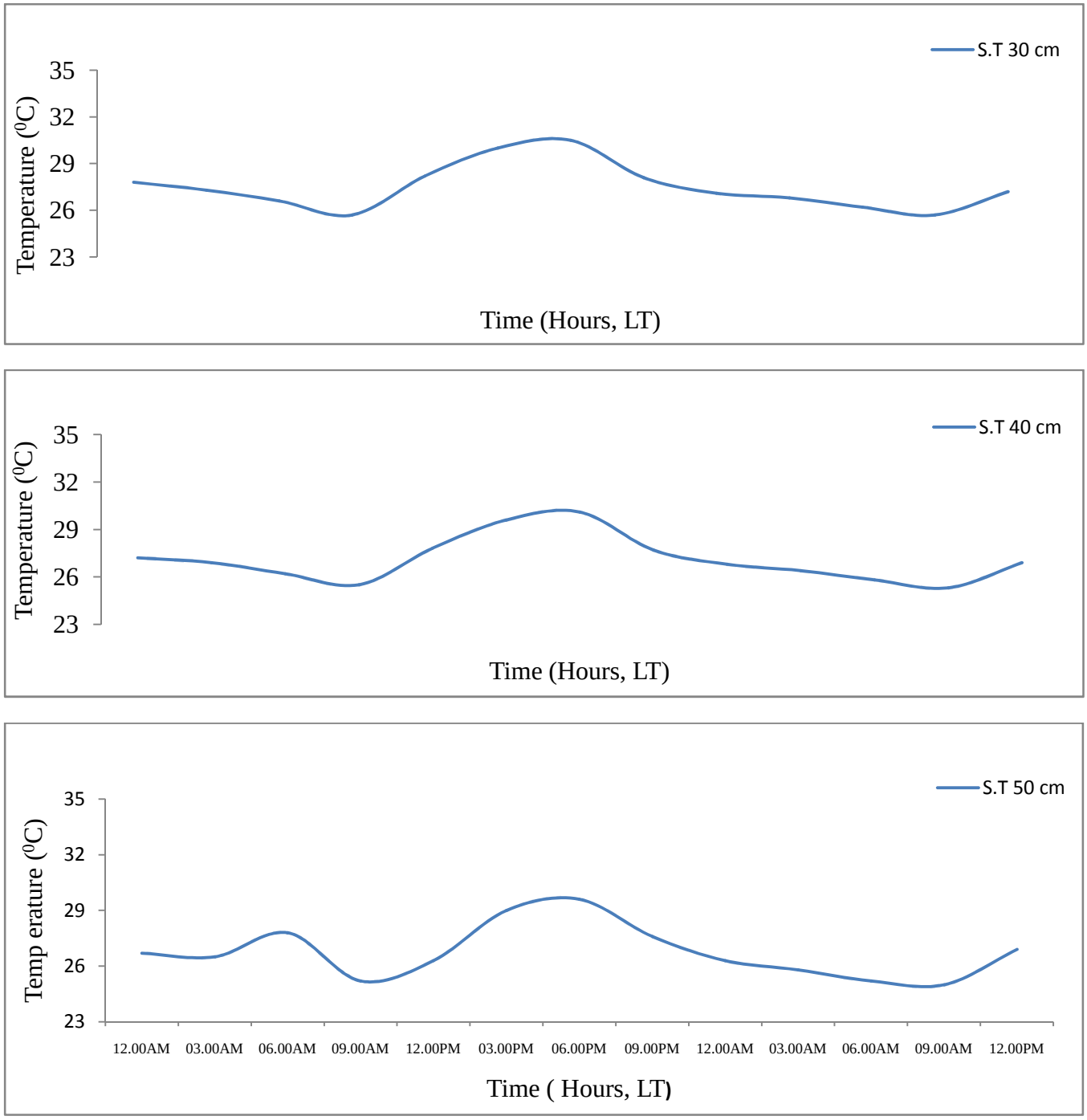

Figure 6: Variation of soil temperature from 10th to 11th May, 2012, at Ministry of Agriculture, Akure during the wet season.

UNDER PEER REVIEW

Soil moisture content was about 20% and increase in this would lead to a possible decline in the value of thermal diffusivity but an increase was recorded indicating constancy in the soil moisture content. But as depth increased the soil moisture was found to decrease. A possible cause of this is the type of soil type present in the 40 and 50 cm depths. The 40 cm depth had a soil type of sandy clay loam as well as the 50cm depth. Both soil types have lesser moisture retaining capacity as compared to the 30 cm depth that had a soil type of sandy clay.

5. **CONCLUSION**.

From the data obtained, the value of thermal diffusivity obtained varied across the different depths. Thermal diffusivity values for the wet season were higher as compared to that of the dry season (Chacko and Renuka, 2002). As soil moisture content increased due to increase in rainfall, temperature value variations occurred more frequently across the three depths.

References

The reference generally is misleading. Adjust all the references again

A.A. Ibitoye, 2008: Manual on Basic soil analysis, Dept. of crop,soil and pest mgt, FUTA, Akure, Ondo state, Nigeria.

National Environmental Research Council (NERC) 2011: Temperature and thermal properties (Detailed). British geological survey report NERGe_999999/1, 1-7.

Reysa, G. 2012: Ground temperature [illegible] a [illegible]tion of location, season and depth.

Soil temperature changes with [illegible]e and depth: D.L. [illegible]fziger (1999).

Thessy Chacko P. and G. Renuka, 2002: temperature mapping, thermal diffusivity and subsoil heat flux at kariavattom, of kerela, Earth plant science, pp 79-85.