Original Research Article

Influence of prolonged drought on groundwater quality: Irrigated Perimeter of Lower Acaraú – State of Ceará– Northeast of Brazil

ABSTRACT

This study had with objective to evaluate the influence of climatic seasonality and dry season prolonged on parameters of the groundwater quality of irrigated perimeter of lower Acaraú - Ceará, for the years 2010, 2011, 2015 and 2016. Hydrochemical analyzes of the attributes of HCO^{3-}, Ca^{2+}, Cl^{-}, Mg^{2+}, K^{+}, pH, EC, SAR and Na+ in the periods of june (2011; 2015; 2016) and november (2010; 2015; 2016) were performed in six ponds for comparison with previous study. In 2016 it was held on reading the water level of the ponds to identifythe water table variation. The cluster analysis was applied by software SPSS 16.0, where the means of the groups were compared by the T test with 5% significance and presented in boxplot. The Piper Diagram was used in the classification and evaluation of waters. The methodology of the Salinity Laboratory of the United States was used in the evaluation of irrigation water quality with the use of Qualigraf software. The groundwater dynamics indicated that the prolonged drought reduced the water depth. There was the formation of two groups. Group 1 did not indicatethe reduction of rainfall in the years 2012 to 2016, showing similarity with the attributes of the year 2011 to 2015 and 2016. The elevation of salinity indicator variables in group 2 was obtained due to their location. The classes of irrigation water ranged from C_1S_1 to C_3S_2.

Keywords: Water resources; Drought; Multivariate analysis; Irrigated Areas.

1. INTRODUCTION

In the previous period the current climatic changes, the population of the semi-arid region already lived with periods of prolonged drought that affected agricultural activities and life conditions. As a result of several periods of prolonged drought, the experiences of coexistence with this one, serve to analyze the way the population reacts to the situations of scarcity, either by learning and adaptation or even by the increase of socio-environmental conflicts [1].

The perspective of increases in the frequency and duration of dry periods in future climates in the Brazilian Northeast region has generated concern among natural resource managers, farmers and researchers, who try to understand how these changes will affect water resources, food production, income and subsistence. In the period from 2010 to 2015, only 2011 had above-average rainfall, but this was followed by the most severe rainfall deficits in 2012, suggesting a multi-year nature of the current drought, of which the first signs began in 2010 [2].

UNDER PEER REVIEW

The irregular rainfall system is characteristic of the semi-arid region of Brazil, with great spatial and temporal variation and a short period of rain (january to april), followed by a long dry period (may to december) [3]. In the state of Ceará, the amount of precipitation is modified by large-scale atmospheric circulation, which is influenced by the El Niño and La Niña phenomena, as well as by the Atlantic Ocean sea surface temperature variation in its north and south tropical portions [4].

It is very important to identify the water quality as well as check their vulnerability to human activity, so that an adequate management of the water resources with respect to its management, use and conservation[5]. It is also important to identify the adequacy of the main uses of human consumption and irrigation [6].

To determine the quality of the water, it is necessary to evaluate the variables indicative of changes in climatic seasonality, to identify the multivariate characteristics. Multivariate techniques have been used in the natural sciences to interpret matrices generated by the monitoring of natural processes [7]. The use of this tool has the purpose of identifying the characteristics of the studied objects by the similarities of the processed parameters [8].

However, this study had with objective to evaluate the influence of climatic seasonality and dry season prolonged on parameters of the groundwater quality of irrigated perimeter of lower Acaraú - CE, for the years 2010, 2011, 2015 and 2016.

2. MATERIAL AND METHODS

The study area corresponds to the irrigated perimeter of the lower Acaraú - DIBAU (Figure 1), located near the coastal region of the northern part of the State of Ceará, near the final stretch of the Acaraú river basin, encompassing the municipalities of Acaraú, Bela Cruz and Marco. The geographical coordinates that delimit are 3º01'00 "to 3º09'00" S and 40º01'00 "to 40º09'00" W. The research was perfomed in the months of june and november of the years of 2015 and 2016 and compared with study conducted in the years 2010 and 2011 by [9].

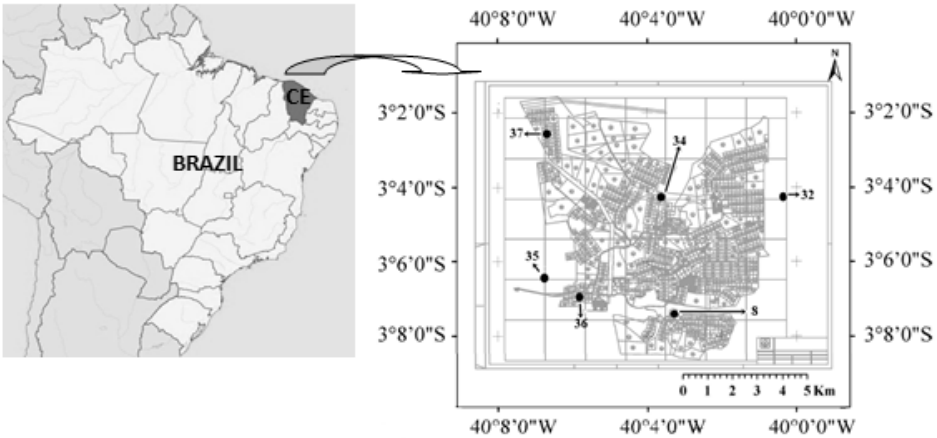

Fig. 1.Localization of irrigated perimeter of lower Acaraú-CE.

The Perimeter covers an irrigable area of 12.407 hectares, where the supply source of the DIBAU is the Acaraúriver, which is perennialized by five different and sequential reservoirs Acaraú-Mirim, Ayres de Souza, Edson Queiroz, Forquilha and Paulo Sarasate[10].

PEER REVIEW

The climatic classification of the studied area is of type Aw', tropical rainy, with summer-autumn rains [11], presenting average annual temperature 28.1 °C, minimum of 22.8 °C and maximum of 34.7 °C, with average annual precipitation of 960 mm and potential evaporation of approximately 1600 mm per year.

The average precipitation occurred in the meteorological station of the Marco for the years 2010 (371 mm year^{-1}), 2011 (1262.1 mm year^{-1}), 2015 (740.8 mm year^{-1}) and 2016 (757.3 mm year^{-1}) were concentrated in the months of january to june, characteristic of the region, with precipitations not exceeding 350 mm month^{-1} for the period studied. In 2011 there was a higher record and better distribution of rainfall in the rainy season, when compared to other years (Figure 2).

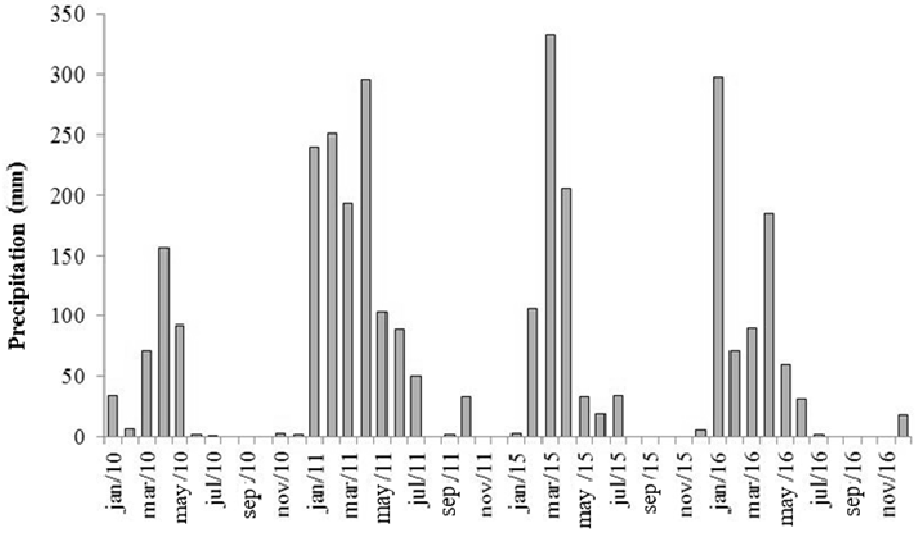

Fig. 2. Precipitation occurred at the meteorological station of the municipality of Marco in the years 2010, 2011, 2015 and 2016 [12]

The geology of the area is represented by Tertiary formation, with sediments of the Barreiras Group, being this one, characterized by deposits of little consolidation, generally originating deep and well drained soils. The relief area covering the DIBAU is flat to gently corrugated, having a strong longitudinal slope [13].

Six ponds were selected set by a previous study, along with the perimeter map (Figure 1), field trips, to enable the achievement of collection. The established points were enumerated and georeferenced (Table 1) by GPS type GARMIN MAP 76CSX in UTM and converted to SIRGAS 2000 geographic coordinates.

Table 1.Points established for the collection of samples and their geographic coordinates and depth (SIRGAS 2000)

Points	Identification	Latitude (South)	Longitude (West)	Depth (m)
C08	T4/2/A2	-3.1225	-40.0545	11.45 m
C32	Fernando stream	-3.0679	-40.0069	20.15 m
C34	C17/3	-3.0715	-40.0629	13.40 m
C35	Santa rosa	-3.1073	-40.1232	12.65 m

C36	C7/A1	-3.1149	-40.0963	17.00 m
C37	C70/1	-3.0413	-40.1107	21.13 m

These points the C32, C34 and C35 are exclusively used for human consumption, as the C08, C36 and C37 are used only for irrigation. Overall, 37 samples were analyzed. The C32 and C35 ponds are in the vicinity of the irrigated perimeter and are indirectly influenced by irrigation management, the others are inserted in the irrigated plots and are directly influenced by the type of irrigation management.

The C35 is located in a community near the Santa Rosa dam, which perpetuates the Acaraú river, and also the DIBAU pumping area; Already the C36 is located near the main channel of the Perimeter; The lot of the C37 is located near the margins of the highway CE 178; The C32 is located in a community, being this one belonging to the coastal basin and is outside the useful area of the Perimeter; The C08 lot is in the vicinity of a community, which is also close to an area of native vegetation.

To identify the influence of prolonged drought (2012 to 2016) in ponds and possible changes during periods of dry and wet, the attributes were analyzed bicarbonate (HCO_3^-), calcium (Ca^{2+}), chloride (Cl^-), electric conductivity (EC), magnesium (Mg^{2+}), potassium (K^+), hydrogenion potential (pH), sodium adsorption ratio (SAR) and sodium (Na^+), compared to the previous study performed at the points in the periods of november 2010 and june 2011 by [9] with the collections held in june 2015, november 2015, june 2016 and november 2016. The analyzes were determined by the methodology of [14], which 324 data were collected (6 ponds, 6 collection periods and 9 attributes analyzed).

In order to investigate the prolonged drought effect on the variation of the blade of the ground water was held reading blade level in ponds in 2016, evaluated together with the data of rainfall that occurred in the study area. For the years 2010 and 2011, data from previous work by [9] were available on the same points.. For this, a water level meter was used, where the length of the cable was measured at ground level until reaching the surface of the water. The water blade was made by the difference between the depth of the pond and the measured water level.

The data were grouped using cluster analysis (agglomerative hierarchical method), by the software Statistical Package for Social Science for Windows - SPSS 16.0. In order to eliminate the scalar effect and the different units, the standardization of the variables was performed in standard scores (score Z). The algorithm of agglomeration employment was that of Ward. The measure of similarity was the square Euclidean distance. The optimal number of clusters was defined by the agglomeration coefficient, where sudden increases in the value of the coefficient represent a fusion of different elements in the dendrogram, which are represented by the highest values of the distance [15].

The groups formed by the cluster had their means compared by the T test at the level of $P<0.05$ of probability, through the program SPSS 16.0. In order to present a descriptive analysis of the behavior of the ions, the central tendency (median), the percentile and the variability of the values (amplitude, extremes, discrepant), the boxplot technique was used, contributing to the evaluation of spatio-temporal effects in Quality of water.

The classification of water for irrigation was performed by Qualigraf software taking into account the parameters of ECand SAR.The methodology of the United States Salinity Laboratory was used to identify if the samples presented a risk of salinization and / or sodification of soils.[14].

UNDER PEER REVIEW

3. RESULTS AND DISCUSSION

3.1 Groundwater Dynamics

Overall, the pools are influenced by precipitation (Figure 3), featuring a similar behavior, with higher blade water at the end of the rainy season and lower blade at the end of the dry period, indicating the influence of seasonality in the dynamic level the pools, and the great contribution of precipitation in water storage in soil and consequent rise in the water table level, a fact confirmed by [16] and [17].

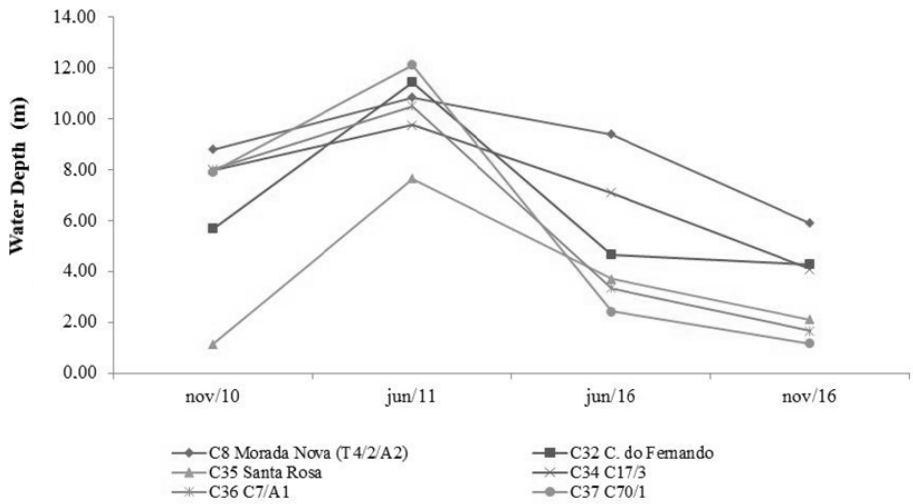

Fig. 3. Variation of groundwater in perimeter irrigated Low Acaraú-CE.

A significant increase in water depth was observed in ponds in 2011, according to the study by [9], as a result of rain in that year (1262.1 mm yr^{-1}) compared to the other years, since it is the natural mechanism of recharge. Based on Figure 3, there is that in the years 2010 and 2011, the ponds located in no irrigated areas (C32 and C35) were more sensitive to precipitation, with a greater increase in the blade of the water table than in points they are in irrigated areas (C08, C34, C36 and C37). The latter are directly influenced by irrigation management, showing a different behavior, indicating that there was a water recharge caused by the occurrence of irrigation at the points inserted in this area, a fact also observed by [9], in the same places of the present study.

The performance of Irrigated Perimeters, associated to irregular rainfall regime and high evapotranspiration rates in semi-arid regions, can cause changes in the soil and water salts contents, consequently causing increases in the concentration of toxic ions and elevation of the groundwater level [18].

In 2010 there was a lower precipitation than in 2016, however, the water blade was lower than in 2010. This fact is due to the lower occurrence of precipitation in the five years prior to 2016 (cumulative of 3,200.6 mm) than in the five prior to 2010 (accumulated 4,536.5 mm). It was also observed that there was a sudden decrease in the water table in C32, C34, C35, C36 and C7 from the year 2011 to 2016, mainly in the ponds located in the irrigated area, due to the increase in the use of these as sources in the Irrigation, due to the suspension of water supply from the Santa Rosa dam for use of irrigated lots. This confirms that drought has influenced the increase in the use of these sources, mainly to supply the water needs of crops and to obtain productivity in the period of low water availability.

UNDER PEER REVIEW

In the year 2016, the points belonging to the non-irrigated area presented low variation. The C32 showed a lower decrease than in the other points in 2016 (0.38 m). This point is outside the perimeter, in addition to being the farthest point of the area, its water recharge occurs more slowly. The C35 receives significant influence on the water table recharge by the Acaraúriver, because it is near the Santa Rosa dam and presents dynamics similar to that of the Acaraú River.

3.2 Evaluation of the Effects of Prolonged Drought on Water Quality

In the cluster analysis, the first largest variation, by the agglomeration coefficient, occurred between the coefficients 208, 238-350,000, in the passage from the formation of 2 to 1 group, identifying that the number of suitable groupings are 2 groups (Table 2).

Table 2. Variation of the agglomeration coefficient for the cluster analysis for comparison purposes

Groupings	Coefficients	Difference between coefficients	Rescaled Distance
8	48.068	7.566	1.000
7	55.634	8.502	1.680
6	64.136	13.096	2.445
5	77.232	15.930	3.622
4	93.162	35.355	5.054
3	128.517	48.526	8.233
2	177.043	137.957	12.596
1	315.000	-	25.000

At dendrogram (Figure 4) determining the cut-off point was at the time the clustering coefficient, the rescaled distance, showed the greatest variation (12.596 to 25.000) determined by interpolating the coefficients, where there is a greater distance in similarity measure subsequent to the formation of clusters.

UNDER PEER REVIEW

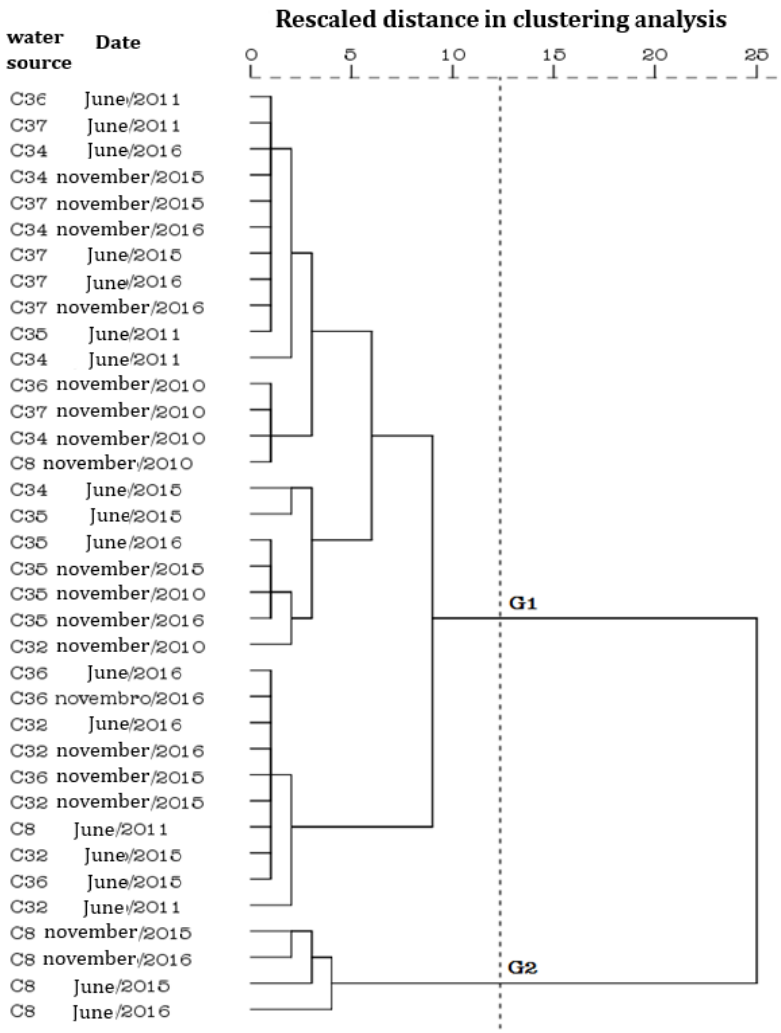

Fig. 4. Similarity of the ionic concentrations of the waters of the ponds in the perimeter irrigated Low Acaraú-Ceará, for comparison purpose

Group 1 consists of the waters of C08 (November / 2010 and June / 2011), C32, C34, C35, C36, C37; Already group 2 is composed of waters was formed only by point C08 (November 2015 and 2016 and June 2015 and 2016). Despite the high precipitations occurred in 2011 (1,262.1 mm) there was no difference between this and other years, this is due to the decrease of the concentration of attributes by the higher precipitations in the years prior to 2010, in addition, C08 presents higher level of the groundwater than the other points, due to being located in the lower area of the perimeter, indicating the possibility of the presence of salts carried from other areas, thus, the decrease of this level in the years of 2015 and 2016 may have caused the worsening of the increase of salts in this reservoir.

The determination of the clusters was due to the hydrochemical composition of the attributes, not having a greater influence of the temporal variability (dry and rainy season), being these data similar to those of [3] that studying the similarity of the hydrochemical variables in the salty basin identified that the climatic seasonality was not determinant in the

formation of the groups. [20]studying water quality studies of Apodi Lagoon found spatial and temporal variability.

The average values of the minimum and maximum attributes studied the composition of the water perimeter irrigated low Acaraú are described in Table 3.

Table 3. Mean, minimum and maximum values the attributes of the groups formed by DIBAU ponds, for comparison purposes

Attributes	Group 1			Group 2		
	Mean	Minimum	Maximum	Mean	Minimum	Maximum
Ca^{2+}($mmol_cL^{-1}$)	0.51b	0.04	1.50	1.38 a	0.70	2.20
Mg^{2+}($mmol_cL^{-1}$)	1.55b	0.58	3.60	5.63 a	4.60	6.60
K^+($mmol_cL^{-1}$)	0.37 b	0.04	1.27	1.13a	0.50	2.60
Na^+($mmol_cL^{-1}$)	3.09 b	0.17	6.50	11.53a	10.40	13.40
Cl^-($mmol_cL^{-1}$)	4.86b	0.25	11.20	19.42a	17.90	20.60
HCO_3^-($mmol_cL^{-1}$)	0.53a	0.00	2.00	0.18a	0.00	0.50
EC(dS m^{-1})	0.59b	0.09	1.15	1.97 a	1.84	2.06
SAR	2.45 b	0.21	7.81	5.36 a	3.85	7.59
pH	4.81 b	3.50	7.50	3.50 a	3.30	3.90

Means not followed by the same letter between the groups within each variable differ by the T test at the 5% probability level.

For sodium (Figure 5) the groups differed statistically at the 5% level of significance. Group 1 had the highest mean value (11.53 mmolc L^{-1}). For human consumption, the average of group 2 is above the drinking water standards of Ordinance MS Nº 2914 of 12/12/2011 [19] which is 200 mg L^{-1} (8.7 mmolc L^{-1}), exceeding 32.53% of the Recommending, while group 1 is within the limits of potability. High levels of sodium in water are often related to cardiovascular diseases [21].

UNDER PEER REVIEW

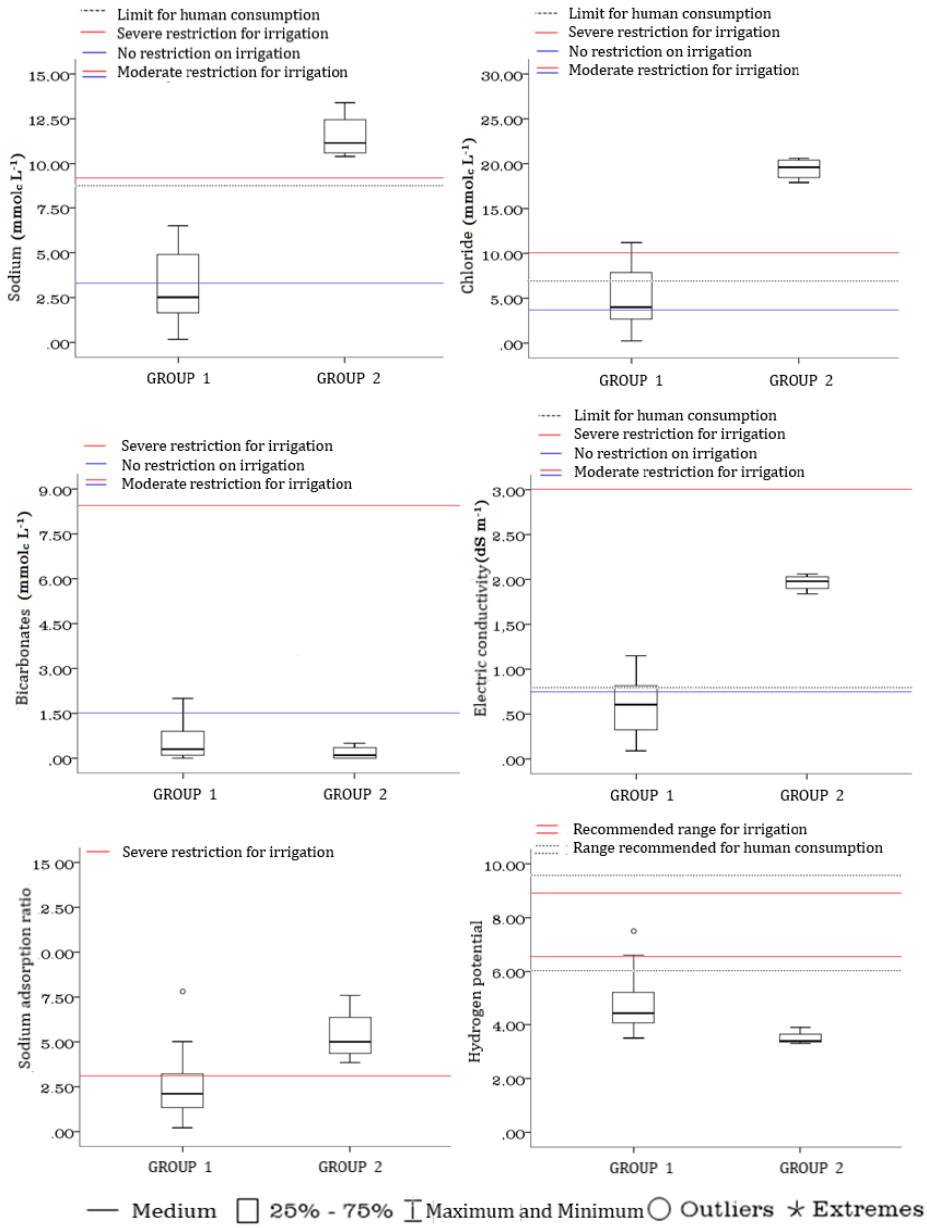

Fig. 5. Statistical analysis of descriptive attributes studied for waters of the ponds supplies at the perimeter irrigated low Acaraú – Ceará

In the studies conducted by [9], in the same points of the present study, in 2010 and 2011, it was observed that there were no values above the recommended limit of potability. In this period, the decrease of sodium is associated with the higher precipitations that occurred in previous years, it points out that precipitation was 68% above the normal average of the region.

For irrigation, the mean value of group 2 has a severe degree of restriction, limiting its use, while the mean value of group 1 presents no restriction, according to [22]. With the increase of the sodium parameter, there is a worsening of water quality, its use in irrigation without

proper management can cause serious problems to the soil by increasing the concentration of salts and exchangeable sodium, which reduces its fertility and, in [23]. In addition, it is important to note that in the long term, it may promote a higher concentration of salts in the groundwater or lead to degradation and even contribute to the desertification of the affected area.

According [24] evaluating the quality of the surface waters of the irrigated district of Tabuleiros in Piauí found low values, they did not exceed 1 mmolc L^{-1}, presenting no risk of sodicity. In the studies carried out by [25] in the quality of groundwater and surface water in the municipality of Aurora was found in two pools with moderate restriction for use in irrigation.

The behavior of the chlorides parameter resembled that of the sodium parameter. For chloride, the means of the groups allowed to identify statistical differences. The mean value of group 1 (Figure 5B) is within the range of potability, established by Ordinance MS Nº 2914 of 12/12/2011 (<250 mg L^{-1}) [19]. Group 2 presented very high values (689.41 mg L^{-1}), exceeding the upper limits of potability. [9]observed that during the dry period, P9, which is equivalent to C08 of this study, was one of the points that presented the highest average value, but not exceeding the limits established for potability standards.

For the chloride parameter for irrigation, group 2 presented severe restriction (> 10 mmolc L^{-1}), differently from group 1 that presented moderate. In group 2 (C08), probably the increase of these levels was motivated by its location, which had the effect aggravated by the drought of the last years, which gave greater concentration of this parameter by the decrease of the groundwater in the years of 2015 and 2016. When in the irrigation water, high levels of chloride are absorbed by the roots of the plants and transported to the leaves, accumulating and causing burning at the edges of the leaves, especially in conditions of high evapotranspiration [26].

Also the presence of the chloride ion may have been due to the proximity that the study area has of the sea coast, being this influenced by the marine waters and aerosols that increase the concentrations of this attribute in groundwater. [27]also observed the increase of this ion due to the influence of the sea coast, which with the occurrence of precipitations and winds, allow the entry into the soil and consequent contamination of the groundwater.

The elevation of sodium and chloride salts contents in the perimeter irrigated low Acaraú are mainly due to edaphic and hydrogeological factors, since the region is in the lower part of the lower third of the Acaraú basin, where there is predominance of sandy alluvial soils and crystalline and sandstone derivatives. The area is bathed by waters from the drainage of the crystalline soils of the upper part of the basin [15].

The bicarbonate content (Figure 5C), it was observed that there was no statistically significant difference between groups. Group 1 presented higher value (0.53 mmolc L^{-1}) than group 2.According [9] the values found for bicarbonates were considered low. For irrigation, no mean value was restricted (<1.5 mmol L^{-1}), but it was observed that group 1 presented the highest variation of the data, with moderate restriction for samples collected.

For the electrical conductivity parameter (Figure 5D), group 2 presented the highest mean value (1.97 dS m^{-1}), differing statistically significantly, which corresponds to the high values of cations (Na^{+}, Ca^{2+}, Mg^{2+} , K^{+}), indicating a higher concentration of salts in group 2 than in the other groups, confirming the results obtained by [28] and [9]. Group 2 presented lower EC values, not exceeding 0.60 dS m^{-1}.

UNDER PEER REVIEW

According to Resolution 357/05 of CONAMA [29], the average of the values obtained for group 1 can be considered as fresh water due to salinity equal to or less than 0.78 dS m^{-1}; For the water samples collected from group 2, by the same resolution, can be considered brackish, because they presented values of salinity higher than 0.78 dS m^{-1} and less than 4.68 dS m^{-1}. This group had lower variability, when compared to group 1, represented by the opening of boxplot boxes.

For the mean of group 2, for the degree of restriction according to [22], the restriction is moderate, it is recommended to pay more attention to the type of crop used and the irrigation management so that it can be reached adequate yield potential. As for the mean of group 1, it was observed that there is no restriction for use in irrigation. High levels of salt content in irrigation water can both impair crop development and cause obstruction of irrigation systems [30]. Irrigation with low quality water can bring undesirable elements to the soil in excessive amounts, affecting its fertility [31].

In studies carried out by [32] in the quality of irrigation water from reservoirs in the Acaraú river basin, electrical conductivity values lower than the restriction limit for irrigation use were found.

EC elevation in groundwater is also related to rainfall through the aerosols that are transported by the rains and accumulated in the soils and fractures. In the crystalline areas there is no continuous network of the regional flow, so large differences in salinity from one fracture to another are often observed [33].

SAR attribute (Figure 5E) the groups differed statistically significantly. Group 1 presented a mean value of 2.50 (Figure 5E), being within the recommended for use in irrigation (<3,00), however with maximum values of 7.50. Group 2 presented mean above that recommended for irrigation.

According [34] comparing water quality for irrigation in three water systems in the semi-arid region found a risk of medium to high sodicity in well water. [35], investigating the water quality of the Orós reservoir in the semi-arid region, observed that irrigated water presented no risk of sodicity, since SAR values were lower than the restriction limit for irrigation.

The evaluation of SAR is important to determine the suitability of water for irrigation, since excessive levels of sodium over calcium and magnesium reduce soil permeability and, consequently, inhibit the supply of water necessary for crops [36].

pH (Figure 5F) the groups differed statistically, and the waters of the groups presented pH values tending to the acidity condition. None of the groups averages presented values within the potability standards for human consumption, established by decree MS Nº 2914 of 12/12/2011 [19], which should be between 6.0 and 9.5, the other groups are out of the standards of potability.

In general, the waters had low pH values. This acidity characteristic can result in corrosion to certain materials [27]. This is an abiotic attribute, important in aquatic ecosystems and difficult to interpret by the amount of factors that can affect it [37].

According to [38] the pH tends to be higher when bicarbonates are present in the water; This fact can be observed in the averages of the groups, where there is a higher presence of bicarbonates, the pH values are higher and where there is less presence, the pH values are lower, by the directly proportional ratio of bicarbonate content and values of pH.

UNDER PEER REVIEW

[27]reported that the pH is essentially a function of dissolved carbon dioxide (CO_2) and the soils available organic acids that increase the acidity of the groundwater, contributing to low pH.[28]and[9] to the same study also found pH corresponding to acidic condition.

It was observed that at point C35 the pH value approached the neutrality, probably due to the location, since it is near the Acaraúriver, which is perennialized by the Santa Rosa dam. In the Santa Rosa dam a pH variation of 6.9 to 7.5 was observed for the years 2015 and 2016 in the months of june and july (data not shown), already in the C35 for that same period of study was found a variation of pH from 6.3 to 7.5, noting the similarity with the waters of the Acaraú River. For irrigation, none of the mean values of the groups presented pH values between the usual range, established by the limits of the values between 6.5 and 8.4.

The classification of water for irrigation by the methodology of the U.S Salinity Laboratory is described in Figure 6, taking into account only the points in use of irrigation (C08, C36 and C37).

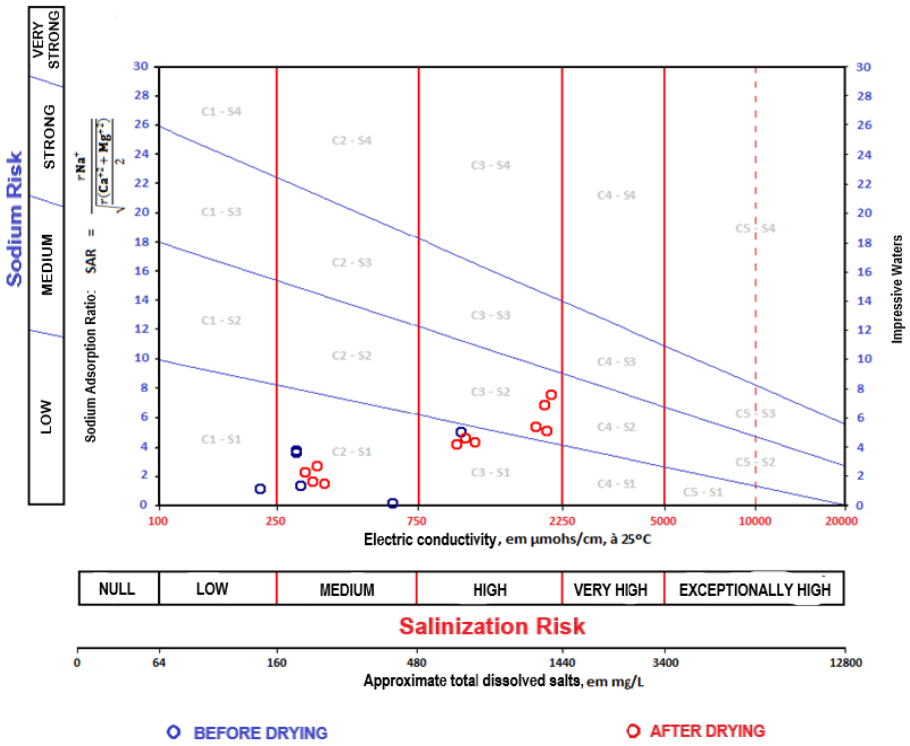

Fig. 6. Classification of groundwater of the groups used for irrigation of DIBAU, for comparison purposes

Based on Figure 6, it can be observed that the water samples collected at the points studied provided values that allow us to identify that the samples vary between C1S1 classes in which it is equivalent to 5.6% of the total samples (C36 november/2010), C_2S_1 representing 44.4% (C08 november/2010, C36 june/2011; P37), C_3S_1 equivalent to 27.8% (C08 june 2011, C36 june/2015 and 2016 and November / 2015 and 2016) and C3S2 equivalent To 22.2% (C08 June and november 2015 and 2016). Thus, as already mentioned in the paper,

the greatest influence of the dry season on irrigation waters was only for C08, which is located in the depressive area of the study area DIBAU.

[39]studying the reservoir water quality in DIBAU, in periods prior to the present study, observed that in the rainy season the classes ranged from C_1S_1 to C_2S_1 and in the dry period it was C_2S_1. [40]analyzing the groundwater quality in the municipality of Frecheirinha found waters classified as C_3S_1.

[41]warn of the need for careful control of water used in irrigation, especially when the electrical conductivity and sodium adsorption ratio are underestimated as C_1S_1 may exhibit similar behavior to C_1S_5 waters, as the rate of infiltration, due to the dispersion of colloids.

4. CONCLUSION

The dynamic groundwater indicated that prolonged drought periods reduces the level of water blade in ponds as a result of decreased recharge, and increased use of these water sources for irrigation;There was the formation of two groups, where for the samples Group 1 did not have any influence by the reduction of precipitation in the years 2012 to 2016 showing similarity to the attributes in 2011 to that observed after five years of drought (2015 and 2016);The indicator salinity variables (EC, Cl^- and Na^+) increased in group 2 as a function of the proximity of depressional areas in the irrigated receive influence of recharge water and salts from elevated areas, a situation aggravated by prolonged drought periods which low the level groundwater and increase concentrations of the ions in the period of the study;In the classification of the irrigation waters the classes C1S1 to C3S2 were identified, meaning low to high risk of salinity and medium to high risk of sodicity.

ACKNOWLEDGEMENTS

The authors thank the Postgraduate Program in Agricultural Engineering of the Federal University of Ceará - UFC for all the support during the development of the research. The first author thanks the Coordination of Improvement of Higher Education Personnel - CAPES/Brazil for the grant of the Master's Degree.

REFERENCES

1. Pereira GR, Guellar MDZ. Conflicts over water in times of drought in BaixoJaguaribe, State of Ceará. Advanced Studies. 2015; 29 (84): 115-137. English.
2. Marengo JA, Cunha AP, Alves LM. The drought of 2012-15 in the semi-arid region of Northeast Brazil in the historical context. RevistaClimanálise. 2016; 4 (1): 49-54.
3. Salgado EV, Andrade EM, Fontenele SB, Meireles ACM. Similarity of hydrochemical variables with the use of multivariate analysis, in the salgado basin, Ceará. Caatinga Magazine. 2011; 24 (3): 158-166. English.
4. Magalhães B, Zanella ME. Climatic behavior of the metropolitan region of Fortaleza. Journal of Geography of the UFC. 2011; 10 (23): 129-145. English.
5. Santi GM, Furtado CM, Menezes RS, Keppeler EC. Spatial variability of parameters and water quality indicators in the Igarapé sub-basin São Francisco, Rio Branco, Acre, Brazil. Applied Ecology. 2012; 11 (1): 23-31. English.
6. MonjereziM.; NgongondoC. Quality of Groundwater Resources in Chikhwawa, Lower Shire Valley, Malawi. Exposure and Health. 2012;4(1):39-53.
7. Andrade EM, Meireles ACM, Alexandre DMB, HAQ Palace, Lima CA. Investigation of soil saline status changes using multivariate analysis. Brazilian Journal of Agricultural and Environmental Engineering. 2011; 15 (4): 410-415. English.

UNDER PEER REVIEW

8. Souza A, Lastoria G, Fontenele SB, Oliveira APG. Similarity of the groundwater quality of the Rio Negro basin, MS. Science and Nature. 2014; 36 (Special ed. II): 510-519. English.
9. Luna NRS. Investigation of changes in groundwater quality of the Lower Acaraú due to irrigation management. Master's Dissertation in Agronomy - Federal University of Ceará; 2012.
10. DNOCS. Irrigated perimeters. 2002. Accessed 24 September 2015. Available: http://www.dnocs.gov.br/~dnocs/doc/canais/perimetros_irrigados/ce/baixo_acarau.html.
11. Köppen NW. Climatology: with a study of the climates of the Earth. Mexico: Fondo de CulturaEconômica; 1918.
12. FUNCEME. Calendar of rains in the state of Ceará. Accessed 02 February 2016. Available:http://www.funceme.br/app/calendario/produto/regioes/media/anual.
13. Matias Filho J, Costa RNT, Menezes JAL, Loiola ML, Meireles M, Pereira ALS. Studies and research to evaluate the potential risks of drainage and / or salinity in the priority area of the LowerAcaraú irrigation project. Fortaleza: UFC; 2001 (Technical report).
14. Richards LA. Diagnosis and improvement of saline and alkali soils. Washington, D.C: United States Salinity Laboratory; 1954.
15. Andrade EM, Aquino DN, Crisóstomo LA, Rodrigues JO, Chaves L.C.G. Similarity of the hydrochemical composition of the groundwater of Irrigated Perimeter of LowerAcaraú, Ceará, Brazil. Revista Agro @ mbiente On-line. 2010; 4 (1): 11-19. English.
16. Dillon WR, Goldstein M. Multivariate analysis methods and applications. New York: John Wiley e Sons; 1984.
17. Andrade EM, Aquino DN, Luna NRS, Lopes FB, Chrysostom LA. Dynamics of groundwater level and salinization of groundwater in irrigated areas. Ceres Journal. 2016; 63 (5): 621-630. English.
18. Anthropogenic Impacts on the Hydrological Balance Sheet Terms of an Alluvial Aquifer in the Semi-Arid Northeast, Brasil. Hidrological Sciences Journal. 2005;50(1):95-110.
19. Osenbrück K, Feidler S, Knöller K, Weise SM, Sültenfub J, Oster H, Strauch G. Timescales and development of groundwater pollution by nitrate in drinking water wells of the Jahna-Aue, Saxonia, Germany. Water Resources Research. 2006;42(12):3259-3270.
20. BRAZIL. Ministry of Health. MS Resolution No. 2914 of December 12, 2011. Brasília: Ministry of Health; 2011.
21. Lemos M, Ferreira Neto M, Dias NS. Seasonality and spatial variability of water quality in Apodi Lagoon, RN. Brazilian Journal of Agricultural and Environmental Engineering. 2010; 14 (2): 155-164. English.
22. Cajazeiras CCA. Quality and use of Groundwater and the Relationship with Waterborne Diseases, Region of Crajubar / CE. Master's Dissertation in Geology - Federal University of Ceará; 2007.
23. Ayers RS, Westcot DW. Water quality in agriculture. FAO 29. Campina Grande: UFPB. 1991.
24. Ribeiro MS, Lima LA, Faria FHS, Santos SRS, Kobayashi MK. Classification of water from tubular wells in the northern state of Minas Gerais for irrigation. REVENG. 2010; 18 (3): 208-218. English.
25. FigueredoJúnior LGM, Ferreira JR, Fernandes CNV, Andrade AC, Azevedo BM, Saraiva KR. Evaluation of the water quality of the irrigation district TabuleirosLitorâneos do Piauí - DITALPI. Brazilian Journal of Irrigated Agriculture. 2013; 7 (3): 213-223. English.

UNDER PEER REVIEW

26. Guedes TA, Santos JRC, Feitosa AK, Nogueira DH. Groundwater and surface quality of the community of BarroVermelho, municipality of Aurora, Ceará, for irrigation purposes. Technology and Science. 2016; 10 (3): 37-44. English.
27. Maia CE, Rodrigues KKRP, Lacerda VS. Relationship between bicarbonates and chloride in waters for irrigation purposes. Irriga. 2012; 1 (special edition 1): 206-219. English.
28. Gomes MCR, Cavalcante IN. Application of multivariate statistical analysis in the study of groundwater quality. Groundwater. 2017; 31 (1): 134-149. English.
29. Aquino DN. Irrigation and sustainability of soil and water resources in the area of the Acaraú Low Irrigation District - DIBAU - Ceará. Master's Dissertation in Agronomy - Federal University of Ceará; 2007.
30. BRAZIL. Ministry of the Environment. CONAMA Resolution No. 357 of March 17, 2005. Brasília: Ministry of the Environment; 2005.
31. Gargia GO, Martins Filho S, EF Kings; Moraes WB, Nazário AA. Chemical alterations of two irrigated soils with saline water. Agronomic Science Journal. 2008; 39 (1): 7-18. English.
32. Nishanthiny SC, Thushyanthy M, Barathithasan T, Saravanan S. Irrigation water based on hydro chemical analysis, Jaffna, Sri Lanka. American-Eurasian Journal of Agricultural & Environmental Sciences. 2010;7(1):100-102.
33. Eloi WM, Sales MAL, Lira JV, Nascimento NV, Souza JVRS. Seasonality in irrigation water quality in dams in the Acaraú river basin, Ceará. Brazilian Journal of Irrigated Agriculture. 2014; 8 (3): 247-255. English.
34. BRAZIL. ANA - NATIONAL AGENCY OF WATERS. Panorama of the Quality of Groundwater in Brazil. Brasilia: ANA; 2005.
35. Souza CA, Araújo YR, AraújoNeto JR, HAQ Palace, BEA Barros. Comparative analysis of water quality for irrigation in three connected water systems in the semiarid region. Brazilian Journal of Irrigated Agriculture. 2016; 10 (6): 1011-1022. English.
36. Lopes FB, Andrade EM, Meireles ACM, Becker H, Batista AA. Assessment of the water quality in a large reservoir in semiarid region of Brazil. Brazilian Journal of Agricultural and Environmental Engineering. 2014;18(4):437-445.
37. Menezes JPC, Bertossi APA, Santos AR, Neves MA. Quality of groundwater for human consumption and agricultural use in the southern state of Espírito Santo. Electronic Journal in Management, Education and Environmental Technology. 2013; 17 (17): 3318-3326. English.
38. Esteves F. Fundamentals of limnology. 3rd ed. Rio de Janeiro: Interciencia, 2011.
39. Hermes LC, Silva AS. Basic parameters for water quality assessment: analysis and its environmental significance. Jaguariúna: Embrapa Environment, 2002.
40. Lobato FAO, Andrade EM, Meireles ACM, Crisostomo LA. Seasonality in irrigation water quality of the District irrigatedLowerAcaraú, Ceará. Agronomic Science Journal. 2008; 39 (1): 167-172. English.
41. White AC, Albuquerque CAS, Sabab JAB, Souto MVS. Quality of the groundwater of the municipality of Frecheirinha - state of Ceará and characterization of the catchment works. Geology Journal. 2014; 27 (2): 183-200. English.
42. Freire MBGS, Ruiz HA, Ribeiro MR, Ferreira PA, Alvarez VH, Freire FJ. Estimate the risk of sodification of Pernambuco soils by the use of salt water. Brazilian Journal of Agricultural and Environmental Engineering. 2003; 7 (2): 227-232. English.

UNDER PEER REVIEW