SPATIAL ASSESSMENT OF FLOOD VULNERABILITY IN ANAMBRA EAST LOCAL GOVERNMENT AREA, NIGERIA USING GIS AND REMOTE SENSING

Abstract

This study aimed at spatial assessment of flood vulnerability in Anambra East and environs. In carrying out this work, Remote Sensing (RS) and Geographic Information System (GIS) wereemployed. Data from Google image and Shuttle Radar Topography Mission (SRTM) of 2012 was used. ArcGIS 10.1 and other GIS softwares were employed in image processing. The procedure consists of mapping of flood prone area and modeling of digital elevation.Analysis of land use and land cover indicated that agricultural land used or farmland was highest (41.7%), followed by forest 27.26% and built up area22.75%. Flood vulnerability assessment showed that 71% of the study area was liable to flooding. This calls for immediate interventions and initiatives to discourage inhabitants from occupying the flood prone areas, relocate and avoid liable areas particularly river banks. In this regard land use planning should be followed appropriately and where necessary.

Keyword: Flood, GIS, vulnerability, topography, land use planning

1.0 Introduction

Various definitions have been given to flood. This includes abnormally high stream flow that overtops the natural or artificial banks of a stream (Nkeki et al, 2013) too much water in the wrong place (Ishaya, 2009), a natural hazard which occurs as an extreme hydrological event (Smith, 2001) and the flow of water above the carrying capacity of the channel (Chima, *et al*., 2010). Generally, floods happen on flat or low lying areas with hydraulically smooth or saturated surfaces (Abbas, 2012).Floods are environmental hazards caused by both natural and anthropogenic factors (Offiong and Eric, 2008), although it is generally accepted that rainfall is the dominant cause of flooding worlwide (Abowei and Sikoki, 2005). The effects of floods are wide, and are particularly serious in developing countries where the prevailing coping strategy is resilience (Smith, 2001). These include environmental and socio economic effects (Etunovbe, 2011 Durotoye, 2000; Moughalu, L.M and Okonkwo, M, 2000; Stephen and Lisa 1993). Floods can be quite beneficial. Actually, nature benefits more from natural floods than from not having them at all. What makes natural floods a disaster is when flood waters occur in area populated by humans and in areas of significant human development. Otherwise, when left in its natural state, the benefits of floods outweigh the adverse effects (Bradshaw *et al*., 2007).

The major approach to flood mitigation has been the structural approach. Non structural mitigation strategies such as land use planning, forecast and the application of Geographic Information System (GIS) and Remote Sensing are however crucial and are gaining attention (Faisal, 2000). In Nigeria and elsewhere, GIS and remote sensing techniques have been applied in the assessment of flood vulnerability and risks. Advancements in RS and GIS and computer applications are very useful in flood management particularly in the mapping of flood risk areas (Opolot, 2013). In recent time, vulnerability assessment has been done using GIS and remote sensing in addition to socio economic surveys (Cutter *et al*., 2001). Vulnerability has environmental and socioeconomic dimensions (Fussel, 2007; Alcantara-

Ayala, 2002) implies liability to suffer loss and increases with decreasing ability to cope with, resist, and recover from or adapt to imposed stress factors such as flood disasters (Samarasinghea *et al*., 2010; Cutter, 1996).

Flooding is one of the most serious environmental problems in Anambra state, It is also one of the most devastating environmental hazards in the state, claiming more lives and causing damages to property and infrastructure more than any other natural phenomena (Nwilo, 2013). This is especially so as over 30 percent of the inhabitants of the area live in the riverine communities including the study area(Onwuka et al 2015).The floods of 2012 inundated over 70% of the study area flooded, turning inhabitants into refugees and depriving them of their sources of livelihood(Onwuka et al 2015).Other problems resulting from flooding in the area include forced migration of people, destruction of household properties, destruction of farm produce which threatens food security, causing hunger to the victims, over-crowding, spread of communicable disease and water borne disease, crime rate and conflict increases as people resort to different social vices to survive. This study aims at assessing the topography of the area, to ascertain if it is the actually the cause of the flooding incident witnessed in the area.

Several studies on spatial assessment of flood vulnerability have been carried out in Nigeria including that of Ogbonna *et al*., (2015) and Njoku *et al*., (2013).Similar study in the area in recent times on assessment of 2012 flooding was carried out by Udo et al (2015) on Flood Hazard Analysis and Damage Assessment of 2012 Flood In Anambra State Using GIS and Remote Sensing andby Onwuka et al (2015) On assessment of environmental effects of 2012 floods in Umuleri, This study therefore aimed at spatial assessment ofareas vulnerable to flooding in Anambra East, using GIS and remote sensing techniques. This will help guide land use planners, general environmental and disaster management policy makers and stakeholders in the study area in creating awareness and increasing their level of preparedness.

2.0 Methodology

2.1 Study Area.

The study area is Anambra East Local Government area of Anambra state. It lies within latitude 540° 0' 0" Nand longitude 727° 0' 0" E and latitude 648° 0' 0" N and longitude 637° 0' 0" E (figure 2. 1), covering a land area of 4416 sq. km. The study area has a tropical wet and dry climate (Monanu, 1975), with mean annual temperature of about (27^0C) 27 degree centigrade. The study area is made up of depositional lowlands with pockets of lakes, ponds and levees. It also has a variety of land forms despite the fact that they are dominated by flat and low lying land generally less than 120m above sea level. The relief of the studyarea is undulating and descends towards the water bodies. The study area has abundant water resources that area being exploited by the habitants. It is draindby Omabala River, the Nkisi River, the Idemili River and the Nwangele creek, all are tributaries of River Niger. The area has three geological formations namely the alluvia in the North Western part, Imo Clay shale in the Eastern parts and the Bende-Ameki in the South. It usually experiences an average eight months of rainfall between March and October and four months of dry season between November and February. On average, rainfall amounts vary between 1800 and 2000 mm annually.

Comment [VO1]: This is not degree celsius but C raised to power zero (0)

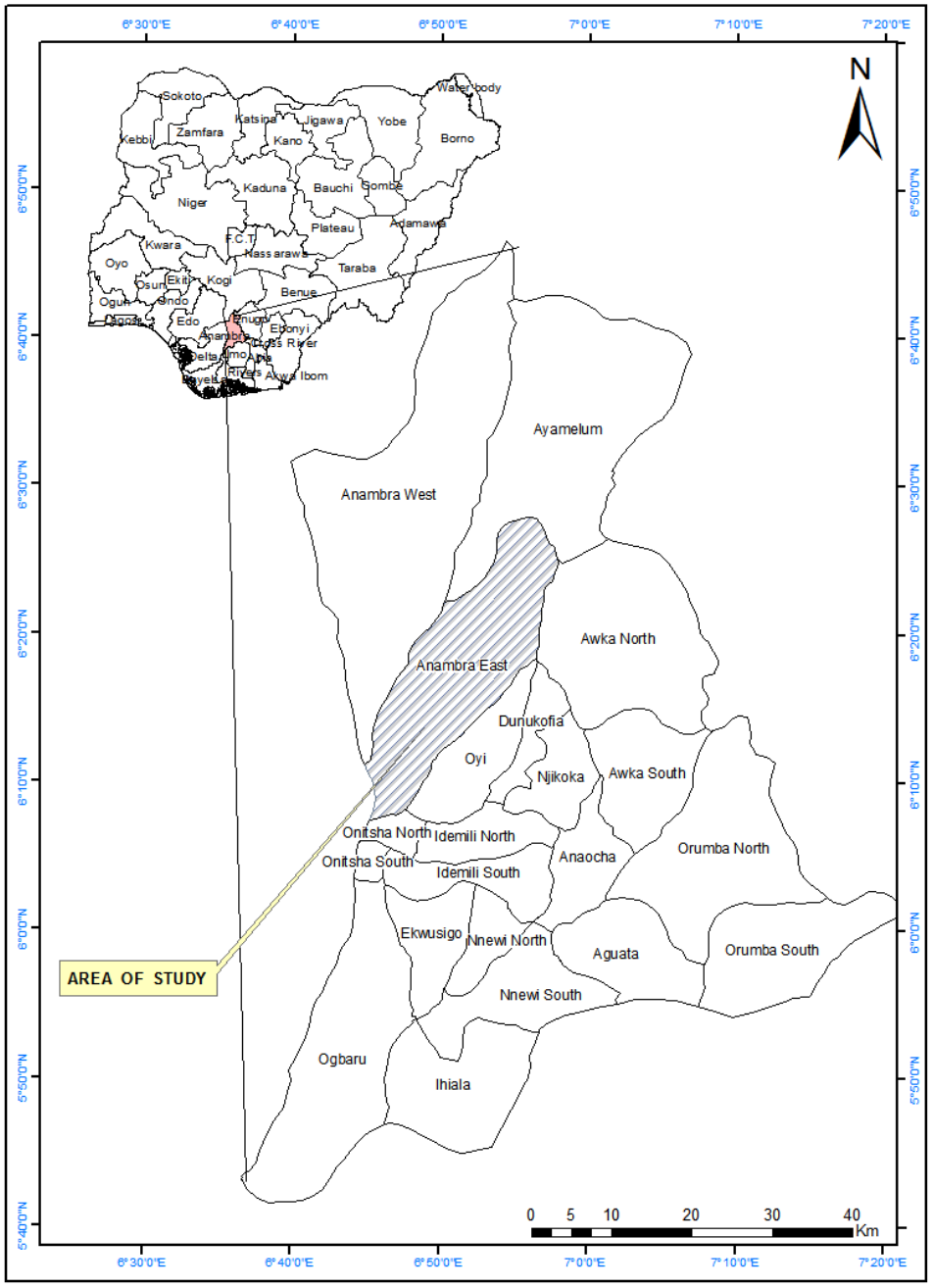

Figure 2.1: Map of the study area

Source: Produced from Administrative Geospatial data of Nigeria, http://www.diva-gis.org

2.2 Data Sources

Existing google imagery 2014 of the study was downloaded from the Google Earth with radiometric resolution of 10m. A Shuttle Radar Topographic Mission (SRTM) satellite data of the same Area with 90m resolution was obtained Global Land Cover Facility web site. (http://www.landcover.org/),Coordinates of different locations in the study area was obtained by the use of theGARMIN CAN310 hand held GPS (WGS84 32N Minna datum).Having had the base maps (topographical sheets and satellite imagery), the study area was extracted from Administrative map of Nigeria.

2.3 Data Collection

Arc GIS 10 spatial analyst extension was used to generate the height information from SRTM DEM (Digital Elevation Model) and handheld global positioning system (GPS) was used for ground truthing. The data were collected in degree, minute, second and imported into Microsoft Excel where the data was converted to degree decimal and transferred to Geographical Information System environment in Data Base Format (DBF) before point map was generated.

2.4 Data Analysis

2.4.1Terrain processing

The SRTM satellite data of the study area was processed using Arc Gis 10.1. The Hydrology toolset was used to generate the hydrological attributes such as, flow direction, flow accumulation, streams and the drainage basin of the study area. Terrain features such as slope, the contour and Digital Terrain Model (DTM) were generated using surface toolset. Data was derived from Shuttle Radar Topographic Mission (SRTM) data obtained from satellite imageries.

2.4.2 Use Land Cover Classification

Supervised (full Gaussian) classification using the maximum likelihood algorithm in Erdas Imagine 9.1 was used to generate three main land use land cover classes from google image figure 3.2 below: (1) Built up area, (2) Farm land and (3) Forest and River.These land use land cover classes were derived from google image of 2014 for the study areas.

2.4.3 Flood Vulnerability Analysis

The flood vulnerability area map was generated by using the Boolean operation in Arc Gis Raster calculation tool. The Boolean operation was used to detect the area where the topographic is simultaneously low slope and low Elevation using the logical expression "And", the syntax is written as follow : Flood map: (Slope < 3 degree and DEM < 86 m) see (figure 3.3 below). The slope less than 3 degree and DEM less than 86 m was considered as the lowest terrain surface vulnerable to flood. The output map result to the flood vulnerability map.

3.0 Data Analysis

3.1 Geographical relief of the study area

The essential geographic relief attributes examined in this study were digital terrain model, slope, water flow direction and contour.

3.2 Digital terrain model (DTM)

Figure3.1 indicates that Aguleri, Ikenga and Umuleri have high elevations and are therefore more affected by runoff drainage during high precipitation. Lower areas from 170.333 to 86.666 including parts of Nsugbe and Nkwelle are considered as flat terrain. Areas ranging from **86.666** downward are lower in elevation;these areas are prone to flooding as run-off from the areas of higher elevations tends to concentrate at lower elevations such as Onitsha, parts of Umuleri, Nando and Igbariam.

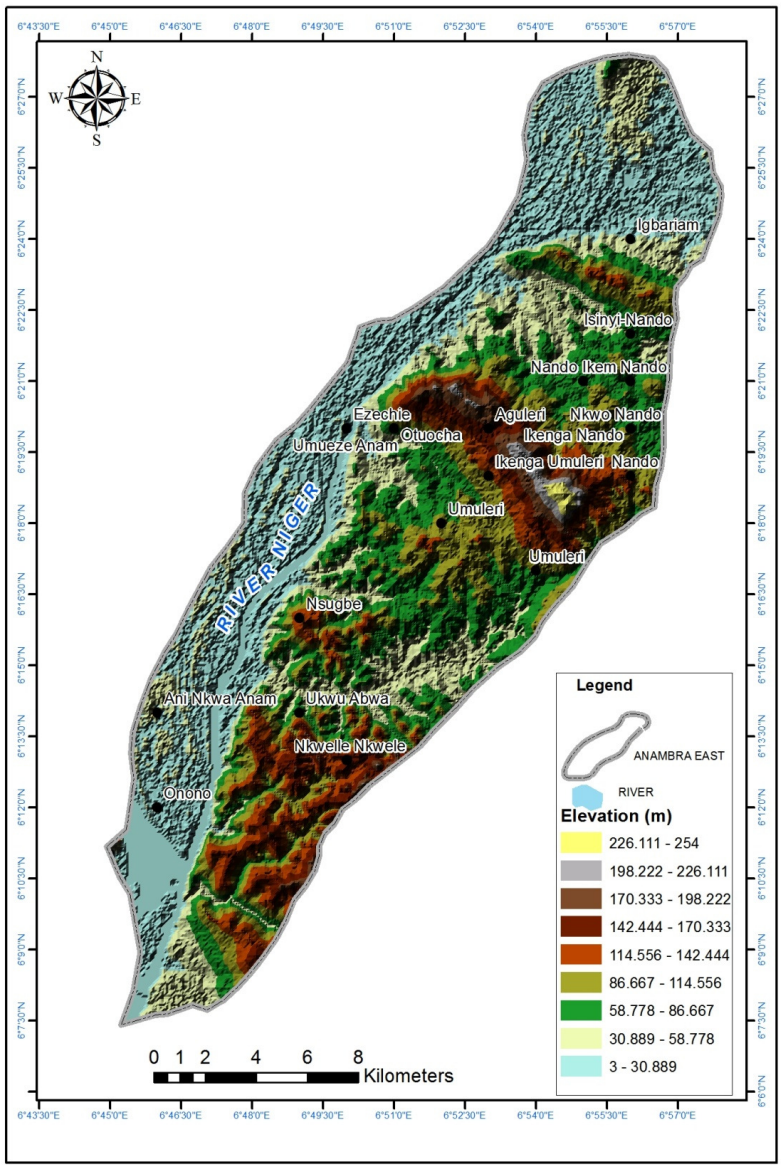

Figure 3.1: Digital Terrain Model of Anambra East L.G.A

(Correction affected: Authors has concentrated on only Anambra East)

Comment [VO2]: Is it not possible for author(s) to indicate LGAs that share boundry with Anambra East LGA. This is about the only thing missing and the work is good for publication.

3.3 Topography of the Study Area

Contour lines (figure 3.2) connects areas of equal elevation were generated at 20m intervals. The spot height tells the direction in which water flows through. From the map, contour of the study area ranges from 20-420.

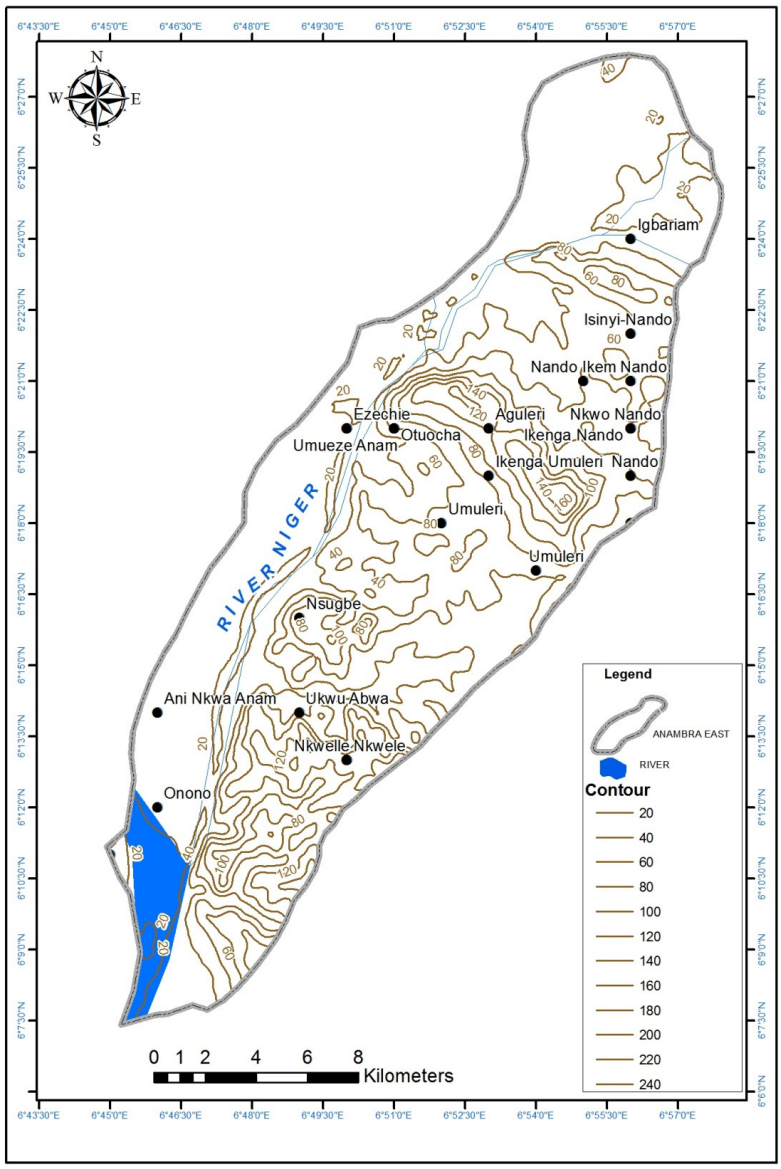

Figure 3.2: Contour map of Anambra East L.G.A

.

3.4 Slope of the Study area

The slope map (figure 3.3) indicates that low slope areas (0 to 121) are flood prone.Moderate slope areas (1.121 to 3.035) are less vulnerable to flood while high slope areas ranging from 3.005 to 11.861 are not vulnerable to flood.

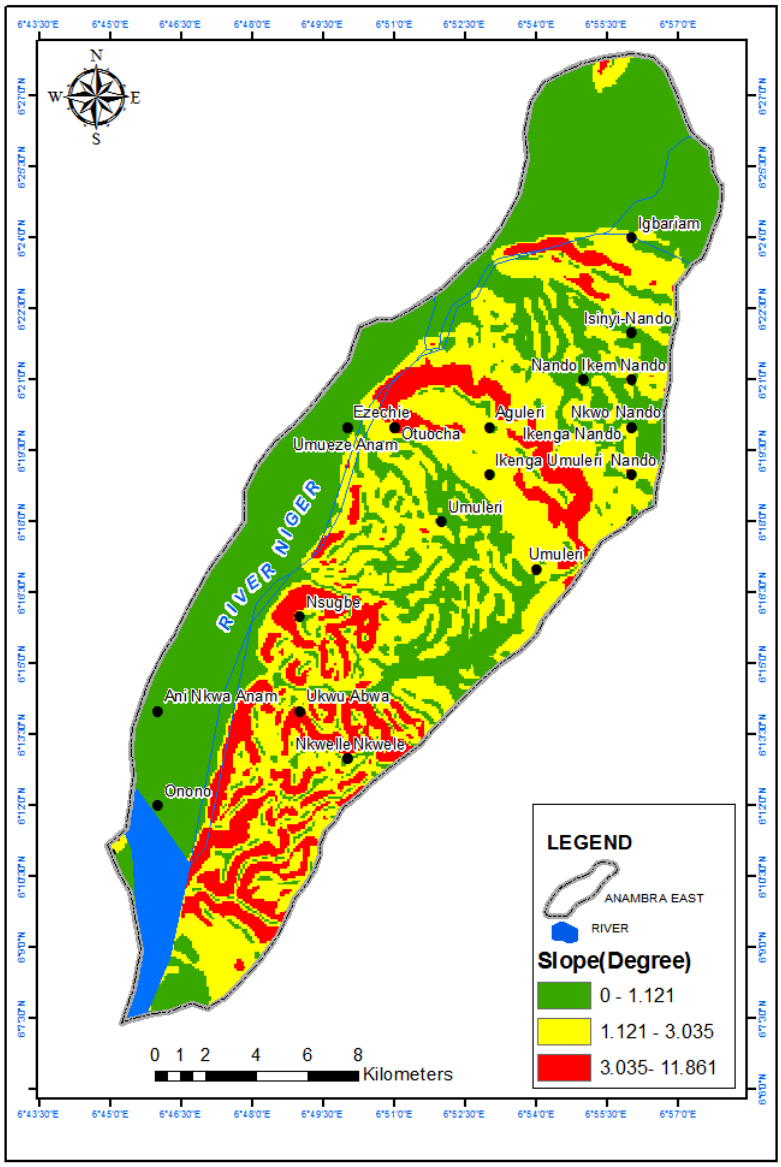

Figure3. 3: The Slope Map of Anambra East L.G.A

3.4 Land Use/ Land Cover of Study Area.

Four land use classes (Built up area, Farm Land, Forest and River) were identified. The built up area accounted, for 22.75% of total area while farm land accounted for 41.75% suggesting agriculture was an important economic activity in the study area. Forests accounted for 27.26% while rivers covered 8.25%, (Figure 3.4 and 3.5).

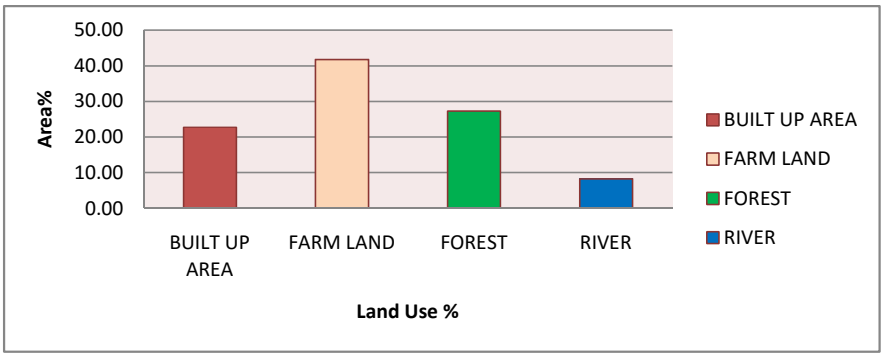

Figure3. 4: Histogram of Land Use / Land Cover ofAnambra East L.G.A

.

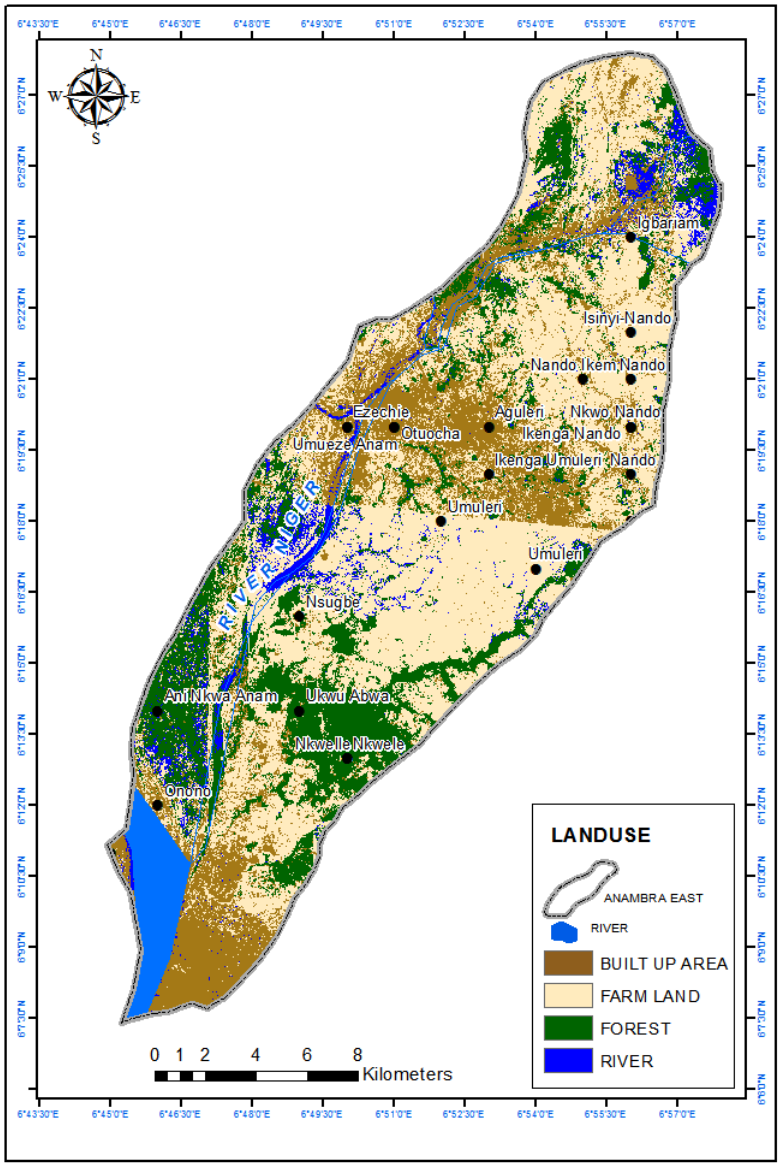

Figure 3.5: Land use Land Cover Map of Anambra East L.G.A

.

4.0 Results

4.1 Flood Vulnerabilty

Figure 3.6 shows that 288927000m^2 (76.24%) of the study area was liable to flood whereas the remaining23.76%, equivalent to 90023400m^{2}of the study area was not. This means that 76.24% of the study area has very high flood risk, which needs immediate and sustained interventions to protect the area from flood menace. Areas of low elevation and low slope as earlier described are areas vulnerable to flood.

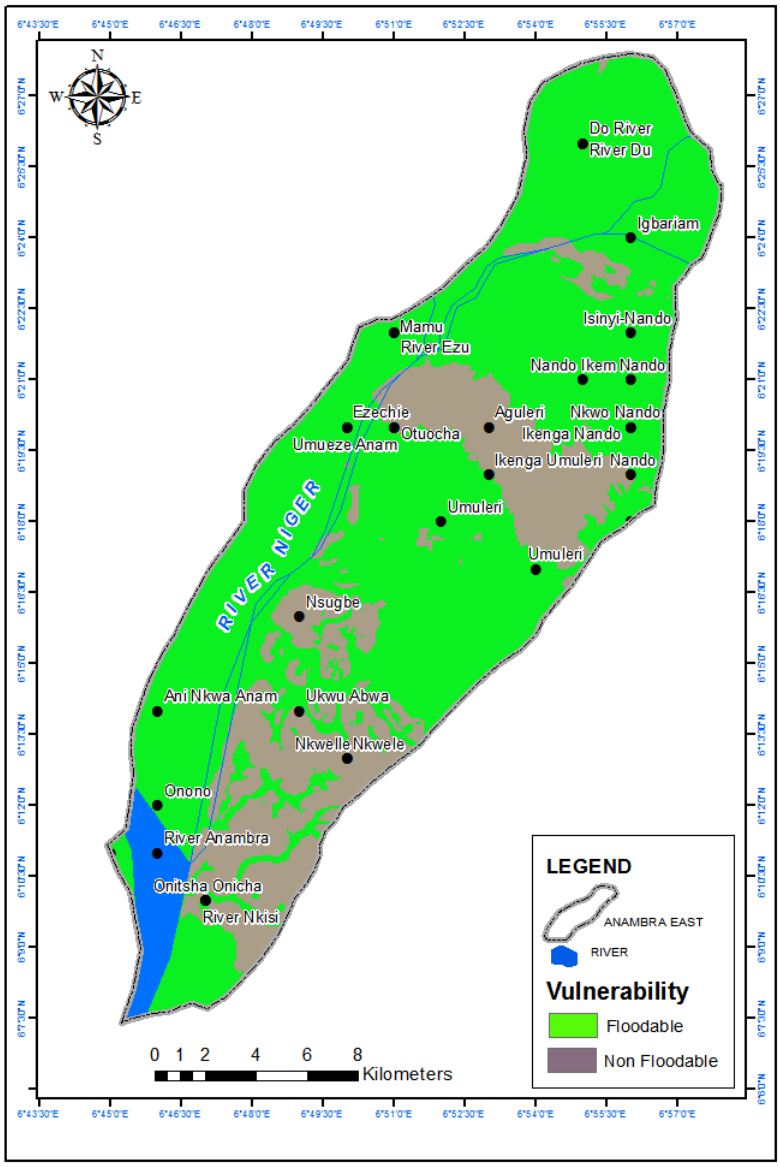

Figure 3. 6: Flood Vulnerability Map of Anambra East L.G.A

Table 4.1: Table of flood vulnerability in Anambra East L.G.A

Vulnerability	Pixels	Area	Percentage
Floodable	35670	288,927,000	76.24
Non Floodable	11114	90,023,400	23.76
Total Area	**46784**	**378950400**	**100.00**

4.2 Discussion

The study shows that flood hazards occur in areas of low elevation. This is because run off occurs from areas of higher elevation to areas of lower elevation. This study essentially emphasized the strong influencethe topography of the study area has on flood vulnerability. Although other factors, particularly ineffective land use planning and inertia among inhabitants might play key roles. The flooding of river and drainage channels following heavy rainfall is the most common form of flooding in the study area. Floods in the study area usually cover a large spatial extent and may last for weeks or even months. The findings of this study agree with those of many others including (Ogbonna *et al.,*2015; Njoku *et al*., 2013).Therefore it is very important that areas of lower elevation should be given special consideration in land use planning.

5.0 Conclusion

Flooding is a major environmental problem in the study, accounting for loss of lives and property. While topographic considerations and rainfall may be assumed to be the key natural causes, land use types are also crucial factors causing flooding in the area, since most part of the land is used for Agricultural purposes. The application of GIS and RS in the spatial assessment of flood vulnerability is a very important non structural mitigation strategy for flood. This is so since it will help improve level of preparedness as well as guide policy and intervention in this regard. The study area requires proper land use mapping and planning to mitigate the flood menace. The construction of good drainage systems with adequate carrying capacity should be encouraged. It is also necessary to discourage inhabitants where possible from occupying flood prone areas, especially, if flood resistant structures and warning systems are not available.

References

Abavei, J.F.N. and Sikoki F.D, (2005). Water Pollution Management and Control. Port Harcourt. Double Trust Publications.

Abbas, J. (2012). Geology and Soil Conditions as Factors in Flooding. *Journal of Riparian Ecology*.3, 213-220.

Alcantara-Ayala, I.(2002). Geomorphology, Natural Hazards, Vulnerability and Prevention of Natural Disasters in Developing Countries. *Geomorphology*, 47: 107-124.

Agrawal, D.(2010). Flooding in Some Indian Villages. *Journal of Oriental Ecology.* 1:69-81

Bariveni, P.A., Tawari, C.C and Abewei, J.F.N. (2012). Some Environmental Effects of Flooding in the Niger Delta Region of Nigeria. *International Journal of Fisheries and Aquatic Sciences,*.1.(1):.35-46

Bradshaw, C.J., Sodhi, N.S., Peh,S .H. and Brook, B.W., (2007). Global Evidence that Deforestation Amplifies Flood Risk and Severity in the Developing World. *Global Change Biology,*13: 2379-2395.

Chima, G.N., Ogbonna, C.E and Ekpenyong, U.S (2010). Floods: Socio-Economic Costs and Mitigation Strategies. In G.N Chima and A.I Kalu (eds).*Contemporary Issues in Environmental Sciences*. Uturu. Abia State University Press

Cutter, S.L. (1996) Vulnerability to Environmental Hazards. *Progress in Human Geography*, 20, 529-539.

Cutter, S.L., Mitchell, J.T. and Scott, M.S. (2001) Revealing the Vulnerability of People and Places: A Case Study of Georgetown County, South Carolina. *Annals of the Association of American Geographers*, **90**, 713-737.

Durotoye B. (2000).“ Geo-environmental constraint in the development of the Niger- Delta Area of Nigeria: Akingide, Oshuntokun” Eds. –Environmental Problems of the Niger Delta. Fredrick Ebert Foundation Lagos.

Etuonovbe, A.K. (2011). “*The devastating effect of flooding in Nigeria*”. Paper presented at the FIG working week, Marrakech, Morocco 18-22 may, 2011.

Faisal, I. M., Kabir, M.R and Nishat, A (2000). Non Structural Flood Mitigation Measures for Dhaka City. *Urban Water,* 1: 145-153.

Füssel, H-M. (2007) Vulnerability: A Generally Applicable Conceptual Framework for Climate Change Research. *Global Environmental Change*, 17: 155-167.

Njoku, J.D., Amangabara, G.T. and Duru, P.N. (2013). Spatial Assessment of Urban Flood Risks in Aba Metropolis Using Geographic Information Systems Techniques. *Global Advanced Research Journal of Environmental Science andToxicology*, 2: 86-92.

Nkeki,F., Henah P., and Ojeh.V.,(2013) "Geospatial Techniques for the Assessment and Analysis of Flood Risk along the Niger-Benue Basin in Nigeria," *Journal of Geographic Information System*, Vol. 5 No. 2, 2013, pp. 123-135. doi: 10.4236/jgis.2013.52013.

Muoghalu, L.M and Okonkwo, M (2000). Effects of Urban Flooding in Awka, Capital of Anambra State. *Environmental Review,* 2: 74-81.

Ishaya, S (2009). Mapping Flood Vulnerable Areas in a Developing Urban Center of Nigeria. Journal ofsustainable Development in Africa /10/. 11, No.4, Pp 180-194

NIHSA (2013); Annual Flood Outlook (AFO) for Nigeria. Official Gazette Abuja. Nigeria Hydrological Service Agency.

Nwilo, P.C. (2013) “Geospatial Information in flooding and Disaster Management in Nigeria” . 7th Annual Lecture. Faculty of Environmental Sciences, Nnamdi Azikiwe University, Awka. June 6, 2013.

Offiong, R.A. and Eni, D.I. (2007). Urban Floods: An Appraisal of the Effect of Flooding on Urban Infrastructure in Calabar Metropolis, Cross River State. Urbanization, Resource Exploitation and Environmental Stability in Nigeria, Joyuce Graphic Printers and Publishers, Kaduna.

Ogbonna C.E, Ike, F and Okwu-Delunzu, V.U (2015). Spatial Assessment of Flood Vulnerabilty in Aba Urban Using Geographic Information System Technology and Rainfall Information. *International Journal of Geosciences*, 6: 191-200.

Onwuka, S. U.; Ikekpeazu, F. O. and Onuoha D. C (2015): Assessment of the Environmental Effects of 2012 Floods In Umuleri, Anambra East Local Government Area of Anambra State, Nigeria. International Research Journal of Natural Sciences Vol.3, No.1, pp.1-15, March 2015 Published by European Centre for Research Training and Development UK (www.eajournals.org) 1 ISSN 2053-4108(Print), ISSN 2053-4116(Online),.

Opolot, E (2013). Application of Remote Sensing and Geographical Information Systems in Flood Management: A Review. *Research Journal of Applied Sciences Engineering and Technology*,6 (10): 1884-1994.

Ologunorisa T.E.(2004). An Assessment of Flood Vulnerability Zones in the Niger Delta, Nigeria. *International Journal of Environmental Studies*, 61 (1): 31-38.

Samarasinghea , S.M.J.S., Nandalalb , H.K., Weliwitiyac , D.P. , Fowzed , J.S.M., Hazarikad , M.K., Samarakoond, L.(2010),Application of Remote Sensing and GIS for Flood Risk Analysis: A Case Study at Kalu- Ganga River, Sri Lanka *International Archives of the Photogrammetry, Remote sensing and Spatial Information Science,* XXXVIII (B): 110-115.

Smith, K. (2001) Environmental Hazards: Assessing Risk and Reducing Hazards. 3rd Edition, Routledge, New York

Udo Ahuchaogu Emmanuel, Nkechi Baywood, Gift Udo A and Oliver OJinnaka(2015) Flood Hazard Analysis And Damage Assessment Of 2012 Flood In Anambra State Using GIS And Remote Sensing;From the Wisdom of the Ages to the Challenges of the Modern World;Sofia, Bulgaria, 17-21 May 2015

Werner, M G., Hunter, N M and Bates, P D (2006) Identifiability of Distributed Floodplain Roughness Values in Flood Extent Estimation. *Journal of Hydrology,* 314: 139-157.