

# Original Research Article

## **An understory comparison of the exotic *Phellodendron amurense* Rupr. (RUTACEAE) and adjacent native canopy species in an urban and suburban woodland**

---

### **ABSTRACT**

An understory comparison of the invasive tree species *Phellodendron amurense* Rupr. and surrounding native tree species at two locations in the greater New York metropolitan region is examined. The understory of canopies consisting of *P. amurense* was compared with adjacent canopies consisting of native tree species based upon their species density, richness and native understory composition. To determine if differences can be accounted for by shade cast by the canopy, leaf area indices were compared between the two canopy types at both locations. At both locations there was a significantly lower number of individual plants per m<sup>2</sup> quadrat under *P. amurense* than under native canopy ( $t < .0032$ ;  $t < .0088$ ). When looking at only native understory species, there was also a highly significant difference with *P. amurense* canopies having lower numbers of native individuals present per quadrat ( $t < .0009$ ,  $t < .0001$ ). There was also a significant difference between the invaded versus native sites in the mean number of total species per m<sup>2</sup> quadrat at one site ( $t < .0001$ ), while the second site showed a non significant difference ( $t < .0059$ ). Canopy Analysis revealed no significant differences in leaf area index between canopy types at either site although leaf area index was higher under native species at both locations indicating that shading is not likely to play a role in the lower density of understory individuals under *P. amurense*.

**Keywords:** *Phellodendron*, *Rutaceae*, *Invasive species*, *Urban forests*

### **1. INTRODUCTION**

Human introductions of new species to ecosystems, both accidental and intentional, can have numerous unintended consequences [1, 2]. Since the publication of Charles Elton's *The ecology of invasions by animals and plants* in 1958 [3], much more attention has been paid to the problem of non native introduced species, as well as their ecological and economical costs. However, as species are introduced to new regions of the globe each

year, research into the impact and spread of each of these new invaders is often lacking and lags behind any potential point at which a problematic invader can be controlled effectively.

In the northeastern United States, the non native *Phellodendron amurense* Rupr. (Rutaceae), known commonly as Chinese or Amur cork tree, has invaded a number of forested sites in both urban and suburban woodlands [4,5]. Introduced to North America in 1856, *P. amurense* is a dioecious tree growing to 38m in height, is free of pests and withstands a variety of conditions making the tree excellent for parks and large landscapes [6]. These characteristics make the tree an excellent choice for many horticultural situations and have resulted in *P. amurense* being cultivated throughout the United States, particularly in public gardens and arboreta as summarized by Ma and Branch [7]. Numerous horticultural collections and introductions such as this have resulted in the spread of many invasive plant species in the United States [8] including *Schinus terebinthifolius* Raddi. (Brazilian peppertree) in Florida and *Acer platanoides* L. (Norway maple) throughout the northeastern United States. Currently *P. amurense* appears to be spreading throughout the lower northeastern region [4] and is likely to join this growing list of aggressive invaders.

Prior to a recent revision of the genus *Phellodendron* [9], the species may have been overlooked as an introduced member of the local flora due to confusion in the nomenclature. Greller [10] and Bertin et al. [11] both reported *P. japonicum*, a species now included within the variable *P. amurense*, as a part of their floristic works in the northeastern region. de la Cruz and Nee [12] report the entire genus *Phellodendron* as aggressively invading the hemlock forest of the New York Botanical Garden, Bronx County, New York. Their work reports that cultivated collections at the New York Botanical Garden contained *P. amurense*, *P. chinense*, *P. japonicum*, *P. lavalleyi* and *P. sachalinense*. With the exception of *P. chinense*, the additional four species have all now been designated as *P. amurense* [9]. At the site of a large invasion within the hemlock forest of the New York Botanical Garden, the *P. amurense* population has shown wide diversity in its morphology in both the leaflet base shape and the leaflet tomentum, [12] possible character differences which may continue to lead to confusion in correctly identifying this species. With the recent clarity given to this genera's taxonomy, it is very likely that the species will be recognized as a more common component of the regional flora.

In recent years, studies have begun to address the impacts of established invasive plant species through comparative analyses of invaded and non invaded habitats by a particular species [13,14]. These ecological impacts consist of any significant change in an ecological pattern or process [15], such as the changes examined within this work. However, this type of assessment has only been done for a small percentage of the many plant species which have now been introduced into new regions, and even fewer studies have been done upon the impact of species not yet fully recognized as widespread invasive species. A major challenge to the management of invasive species is the conveyance of information to the public [16], a process that may be on hold in many instances until those threats are understood.

As a result of working with *P. amurense* invasions over the past several seasons, we hypothesized that the understory flora of these areas had lower species richness, lower overall individual abundances and contained a lower percentage of native species than adjacent areas of the same forest which did not contain *P. amurense* trees, violating the null hypothesis that there would be no difference between sites. We also attempted to gain insight of reasons for a difference in understory by measuring the leaf area index of both the *P. amurense* and adjacent non *P. amurense* canopy, enabling us to determine if a difference in shading could lead to differences in the understory composition. To assess the impact of *P. amurense* upon the understory flora of areas which have been invaded, a quadrat based

analysis comparing invaded versus adjacent uninvaded areas in two separate forests was performed. An analysis of the canopy was then performed by using hemispherical canopy photographs in the sampled areas.

## 2. MATERIAL AND METHODS

This study was conducted in the summer of 2009 at two sites where invasions of *P. amurense* totaling more than 100 mature trees were present. Site 1 is located within the forested portion of the Bartlett Arboretum, Fairfield County, Connecticut (41.07°N 73.33°W) and consists of 31 hectares of forested lands within a public arboretum managed by a private not for profit corporation. Site 2 is located at Forest Park, Queens County, New York (40.42°N 73.51°W) and is 220 hectares of predominantly forested lands and is owned and operated by the City of New York Department of Parks. Both the Bartlett Arboretum [17] and Forest Park [10, 18] has vegetation which has been documented prior to this analysis. As measured in importance values, Morgan [17] describes the surrounding forest of the Bartlett Arboretum in its entirety to be dominated by *Fagus grandifolia* Ehrh., *Acer rubrum* L. and *Betula lenta* L. Greller et al [10], describes the forest of Forest Park in its entirety as dominated by *Quercus rubra* L., *Q. velutina* Lam., and *Q. alba* L. At both sites, plant communities are patchy with the areas adjacent to the *P. amurense* invasions being dominated by *B. lenta* on this smaller scale relative to the entire forest.

To assess the understory vegetation at each site, a transect was drawn through the *P. amurense* invaded sections of the forest. This transect totaled over 120m encompassing the entire site of the invasion. The understory consisted of and is defined as all herbaceous and woody species not reaching 1.3m in height, a method and definition previously used at this site by Greller et al.[10]. Along this transect individuals of *P. amurense* within 5 m on either side of the transect, measuring at least 5 cm diameter at breast height (DBH) were selected, and four plots measuring 1m<sup>2</sup> were placed directly North, South, East and West of the tree with the center of the sample plot being 1.5m from the trunk edge. *P. amurense* trees were chosen by their proximity to the transect, and those which resulted in overlapping plots were eliminated. This resulted in 72 plots being analyzed at the Bartlett Arboretum and at Forest Park 96 plots were analyzed for a total of 168 plots under *P. amurense* canopy. To select plots in non invaded areas for comparison, a similar transect was drawn in an area immediately adjacent to each invaded site. At both locations, the non invaded sections were intermittent with the invaded sections of each site. No visible difference in elevation or soil moisture levels were apparent through visual observation. Along this line a similar procedure was used, however *Betula lenta* was substituted for *P. amurense*. At both sites, *B. lenta* had been documented as a major component of the forest in importance value. At the Bartlett Arboretum, 84 plots under *B. lenta* were analyzed and 52 at Forest Park for a total of 136 plots under native canopy. This resulted in a total of 304 plots of one square meter being measured at both sites and under all conditions. To analyze this data, all four plots taken under each individual tree of both *B. lenta* and *P. amurense* were then averaged to yield one value for each sample site.

Within each plot all vascular plants were identified to species and the number of individuals recorded. No *P. amurense* or *B. lenta* were found within the understory sampling plots, a convenience which eliminated any potential impact of spatial autocorrelation. To ensure adequate sampling, plots were created in late May 2009 when the original surveys were conducted and were repeatedly examined at least once per month over the summer season to account for newly emerged plants. Plot borders were marked with nylon flags to ensure the exact sites were measured each survey. For several prostrate species where individual species counts were difficult, the 1m<sup>2</sup> plot was further divided into one hundred 10 cm by 10

cm subplots and an individual was tallied for each of these subplots the plant occurred within.

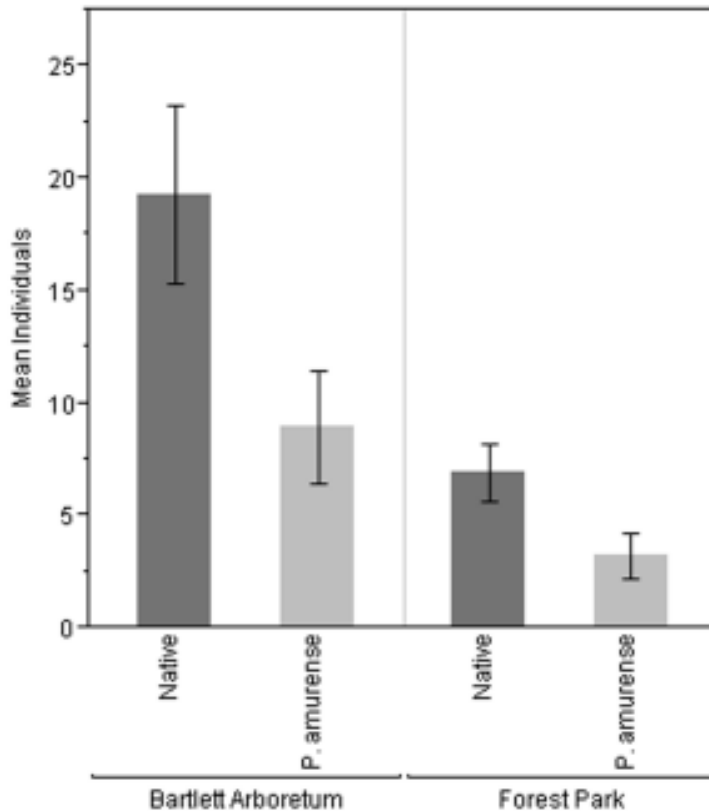
To analyze the canopy a CI-110 digital plant canopy imager, (CID Inc. Camas, WA) was used. Data was collected in July 2009 through the creation of hemispherical canopy photographs which were analyzed for calculations of leaf area index. To obtain this data, the imager was used by collecting images along the same transects as used for the creation of plots. To ensure canopies were not duplicated in the analysis; images were taken at least 20 m apart in both *P. amurense* invaded and non invaded areas. This resulted in twelve photographs of the native Canopy at the Bartlett Arboretum and eight of the *P. amurense* canopy. Due to the large areas captured by each photograph, the possibility of photographing each sample tree was not possible since it would have led to extensive duplication in the canopy areas sampled. After the original LAI analysis was performed, a second set of data was taken at the Bartlett Arboretum six weeks later to look for changes in significance of the results over a season. At Forest Park, fourteen photographs were taken under native canopy and twelve under *P. amurense*.

To determine if results were significant, an unpaired 1- tailed t-test was performed for all analyses using JMP 8.0.1 [19].

### 3. RESULTS

Understory Individual Density. At both the Bartlett Arboretum and Forest Park sites, understory individual density differed significantly with the understory of native *B. lenta* having more individuals than the *P. amurense* understory violating the null hypothesis of equal values and supporting our hypothesis that there is a lower density of individuals at invaded sites. In all cases sites were compared individually based upon native versus *P. amurense* canopy through the use of a t-test. At the Bartlett Arboretum mean understory individuals per m<sup>2</sup> measured 19.29 (95% Confidence Interval (95%CI) = 15.2 - 23.0) under the native canopy and 8.95 (95%CI = 6.2-11.8) under *P. amurense* ( $t < .0032$ ,  $df = 37$ ). Forest Park, mean understory individuals measured 6.92 (95%CI = 5.3-7.9) under the native canopy and 3.23 (95%CI = 2.3-3.7) under *P. amurense* ( $t < .0088$ ,  $df = 35$ ). These results are demonstrated in Figure 1.

Figure 1.



166

167

168 Mean number of total individuals per quadrat of all species under each canopy type at each  
 169 site. Error Bars represent 95% confidence intervals.

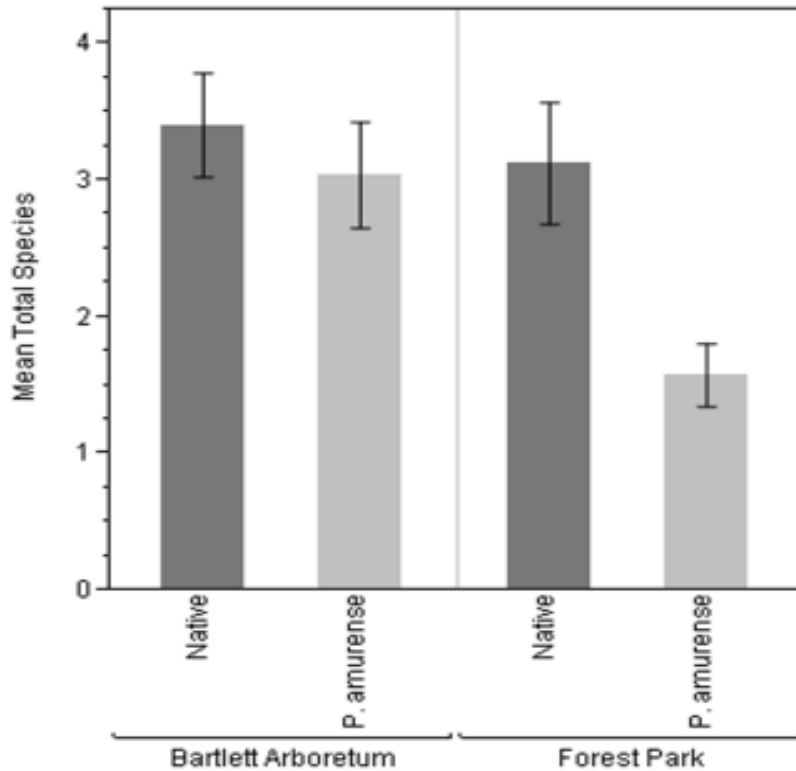
170

171

172 Total Species Richness. At the Bartlett Arboretum site, species richness per quadrat was  
 173 higher under the native canopy (3.39 species, 95%CI = 3.0 – 3.8) than under *P. amurensis*  
 174 canopy (3.03 species, 95%CI = 2.6-3.4), however these results were not statistically  
 175 significant. ( $t < .0059$ ,  $df = 37$ ). At the Forest Park site a significant difference existed with  
 176 mean species richness under native canopy trees measuring 3.11 species (95%CI = 2.7 –  
 177 3.6) and mean species richness under *P. amurensis* measuring 1.56 species (95%CI = 1.3-  
 178 1.7) ( $t < .0001$ ,  $df = 35$ ). Both sites were analyzed by the use of a t-test. These results are  
 179 demonstrated in Figure 2 and at the Bartlett Arboretum site our null hypothesis is not  
 180 rejected, while at the Forest Park site the null hypothesis of equal values is violated and our  
 181 hypothesis that there is lower species richness under *P. amurensis* invaded sites is  
 182 supported in only one location. In total, 43 species were identified under *P. amurensis* at the  
 183 Bartlett Arboretum and 44 under native canopies. At forest Park a total of 27 species were  
 184 identified under *P. amurensis* and 32 under native species. These species are listed as  
 185 Appendix 1.

186

187 Figure 2.



188

189 Mean number of total species per quadrat under each canopy type at each site. Error bars  
190 represent 95% confidence intervals.

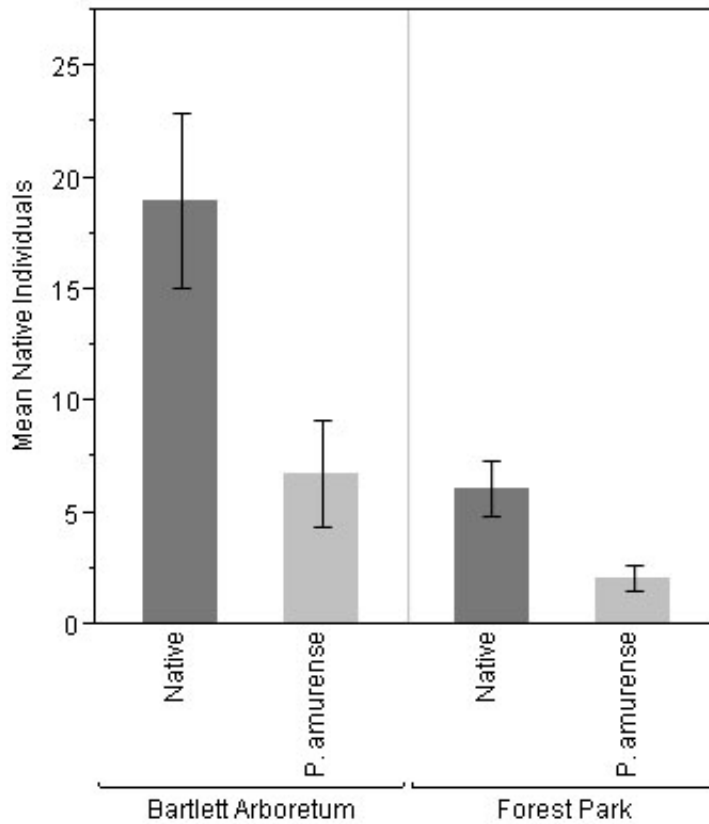
191

192

193 Total Native Individuals. At both sites, a significant difference existed within each site  
194 between the number of native individuals per quadrat under native canopy versus *P.*  
195 *amurensis* canopy with more native individuals being present under native canopy. At the  
196 Bartlett Arboretum, mean native individuals measured 19.00 (95%CI = 15.0 - 22.6) under the  
197 native canopy while measuring 6.75 (95%CI = 4.0 - 8.7) individuals under *P. amurensis* ( $t <$   
198  $.0009$ ,  $df = 37$ ). Forest Park mean native individuals measured 6.11 (95%CI = 4.8 - 7.4)  
199 under native canopy and 2.08 (95%CI = 1.2 - 2.5) under *P. amurensis* canopy ( $t <$   $.0001$ ,  $df$   
200  $= 146$ ). These results are demonstrated in Figure 3 and data from both sites violates the null  
201 hypothesis of equal values and supports our hypothesis that total native individuals is lower  
202 in invaded areas.

203

204 Figure 3.



205

206 Mean number of total native individuals per quadrat under each canopy type at each site.  
 207 Error bars represent 95% confidence intervals.

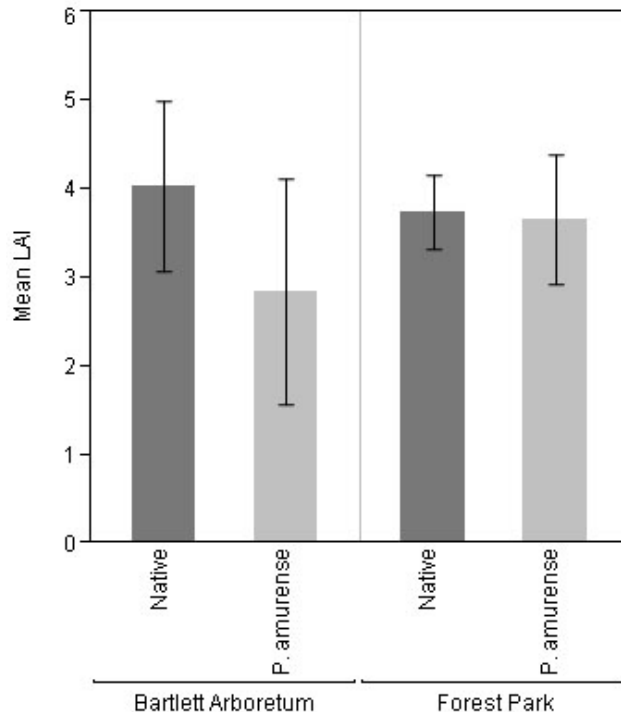
208

209

210 Canopy Analysis. Comparisons of the canopy of *P. amurensis* invaded versus non invaded  
 211 areas showed no significant difference in leaf area index for the Bartlett Arboretum site or  
 212 Forest Park. Leaf Area Index (LAI) at the Bartlett Arboretum measured 2.84 (95%CI = 1.5 –  
 213 4.1) under *P. amurensis* canopy and 4.02 (95%CI = 3.1 – 5.0) under native canopy  $t =$   
 214 .1071,  $df = 18$ ) at the time of the first measurements. At Forest Park, LAI measured 3.64  
 215 (95%CI = 2.9 – 4.3) under *P. amurensis* canopy and 3.73 (95%CI = 3.2 – 4.2) under native  
 216 canopy ( $t < .8287$ ,  $df = 24$ ). These results are demonstrated in Figure 4. The second set of  
 217 measurements resulted in a LAI of 2.43 under *P. amurensis* canopy of and 2.348 under  
 218 native canopy ( $t < .5830$ ,  $df = 18$ ). These later results reaffirm the non significant differences  
 219 in the early canopy photographs and are not included in Figure 4.

220

221 Figure 4.



Mean leaf area index under each canopy type at each site. Error Bars represent 95% confidence intervals.

Our results support the hypothesis that *P. amurensis* understory composition will have lower overall individual abundances, lower species richness and contain a lower percentage of native species than adjacent areas of the same forest not containing *P. amurensis*. However, these results do not provide insight into the mechanism by which this process occurs. Specifically, we find no significant differences in the level of leaf area index between native canopy and that of *P. amurensis*.

#### 4. DISCUSSION

Invasive plant species are well documented to have negative effects upon the native plants of the area into which they invade [13, 20, 21] as well as impacts upon the entire community [1,22]. Many invasive species go unnoticed as members of the communities until they have reached levels which are no longer easily controlled.

The spread of *Phellodendron amurense* into the forests of the northeastern United States has the potential to affect both the richness and abundance of the surrounding flora. With the differences reported here upon the number of native individuals between canopy types, this invasion is likely to impact native populations of plants more than other individuals which are naturalized from outside the region. In spite of the differences in canopy species, the understory flora under either invaded or non invaded plots is quite similar in composition, differing primarily in the number of individuals and richness per plot. This can be seen by calculating the Sørensen's similarity index for each site using the species listed in Appendix 1, which yields a Sørensen's index of .85 at the Bartlett Arboretum and .64 at Forest Park when comparing the invaded to native understory floristic composition. While this work



shows a significant difference between the understory density of native plants between the two canopies, there is still the question of whether the *P. amurensis* trees caused this difference, or if they invaded upon degraded sites with a prior difference in understory composition due to factors such as soil quality or disturbance. These results provide the first step in identifying a problem and show the strong need for further assessment of this invasive tree species.

The appearance of a lower density of individuals in areas invaded by *P. amurensis* was the initial visual clue leading to this study although only the visual assessments, not numerical evidence was present prior to this work. This statistically lower density under *P. amurensis* at both sites reported here confirms our hypothesis of lower density, and showed that across both sites (Bartlett 19.28 native canopy, 8.9 *P. amurensis* canopy and Forest Park 6.92 native canopy, 3.22 *P. amurensis* canopy), the trend of lower individuals under *P. amurensis* remains consistent even though the level of individual density varied between the two.

Shading is often reported in secondary publications to be the cause in the case of other invasive tree species and their impact upon the understory [23], however we find no evidence of a significant difference in shade cast between the surrounding native canopy and that created by mature trees of *P. amurensis* when measured using leaf area index. Visual observations also indicate that the leaves of *P. amurensis* at both locations fully emerge eight or more days after all the species in the adjacent native canopies. This would eliminate earlier leaf emergence, and consequentially earlier shading by *P. amurensis* as a factor in the understory differences that are reported here.

Most importantly, these results indicate that there is a strong need for addressing the invasion of *P. amurensis* in the forested areas of the northeastern United States. While the exact causes of the decreased number of native individuals and lower species richness under *P. amurensis* is undetermined, these results highlight the importance for more aggressive monitoring of this and other invasive species not yet targeted by government and private agencies, as well as the importance of control and removal programs in affected areas.

## 5. CONCLUSION

Further study of *P. amurensis* is needed to establish the mechanisms by which the lower understory native individuals and species richness occurs. Additionally, an investigation into the biological attributes of *P. amurensis* such as seed production, dispersal, seedling survival, allelopathic potential, and growth rates all need to be further examined in this potentially high impact invader. Recent work to address the question of allelopathy has been performed in a laboratory setting [24], but whether this may play in an ecological context remains to be seen.

The demographic processes of successful invading organisms may result in the alteration of the character or community of a landscape [25]. This work begins to address some of the many questions that currently prevent a full understanding of the importance, significance and potential severity of further invasion by *P. amurensis* into the forests of the region.

299  
300  
301  
302  
303  
304  
305  
306  
307  
308  
309  
310  
311  
312  
313  
314  
315  
316  
317  
318  
319  
320  
321  
322  
323  
324  
325  
326  
327  
328  
329  
330  
331  
332  
333  
334  
335  
336  
337  
338  
339  
340  
341  
342  
343  
344  
345  
346  
347  
348  
349  
350  
351

**REFERENCES**

1. Webb S.L., Kaunzinger C.K. 1993. Biological invasion of the Drew University (New Jersey) Forest Preserve by Norway maple (*Acer platanoides* L.). Bull. Torrey Bot. Club. 120: 343-349.

2. Chornesky E.A., Randall J.M. 2003. The threat of invasive species to biological diversity. Ann. Mo. Bot. Gard. 90:67-76.

3. Elton C.S. 1958. The ecology of invasions by animals and plants. University of Chicago Press, Chicago.

4. Morgan E.C., Borysiewicz J.A.. 2012. The Invasion of *Phellodendron amurense* Rupr. into the Urban and Suburban Woodlands of the New York City Region. Urb. Hab. ISSN 1541-7115.

5. Glaeser C.W., Kincaid D. 2005. The non-native invasive *Phellodendron amurense* Rupr. in a New York City woodland. Arbor. Jour. 28:151-164.

6. Dirr M.A. 1998. Manual of woody landscape plants. Stipes Publishing. Champaign Ill.

7. Ma, J., A.R. Branch. 2007. The identity of cultivated *Phellodendron* (Rutaceae) in North America. J. Bot. Res. Inst. Texas. 1:357-365.

8. Reichard S.H., White P. 2001. Horticulture as a pathway of invasive plant introductions in the United States. BioScience. 51:103-113.

9. Ma J, Cao W, Liu Q, Yu M, Han L. 2006. A revision of *Phellodendron* (Rutaceae). Edin. J. Bot. 63:131-151.

10. Greller A.M., Calhoon R.M., Iglich E. 1979. The upland, oak dominated community of Forest Park, Queens County, New York. Bull. Torrey Bot. Soc. 106:135-139.

11. Bertin, R.I., Manner M.E., Larrow B.F., Cantwell T.W., Berstene E.M. 2005. Norway maple (*Acer platanoides*) and other non-native trees in urban woodlands of central Massachusetts. J. Torrey Bot. Soc. 132:225-235.

12. De La Cruz P, Nee M. 2003. The identity of the planted and naturalized *Phellodendron* in the vicinity of the New York Botanical Garden. Unpublished report.

13. Gould A.M.A, Gorchoy D.L. 2000. Effect of the exotic invasive shrub *Lonicera maackii* on the survival and fecundity of three species of native annuals. Am. Mid. Nat. 144:36-50.

14. Collier M.H., Vankat J.L. 2002. Diminished plant richness and abundance below *Lonicera maackii*, an invasive shrub. Am. Mid. Nat. 147:60-71.

15. Pyšek, P., V. Jarosik, P.E. Hulme, J. Pergl, M. Hejda, U. Schaffner, M. Vila. 2012. A global assessment of invasive plant impacts on resident species, communities and ecosystems: the interaction of impact measures, invading species' traits and environment. Global Change Biol. 18:1725-1737.

- 352 16. Simberloff, D., J.-L. Martin, P. Genovesi, V. Maris, D.A. Wardle, J. Aronson, F.  
 353 Courchamp, B. Galil, E. Garcia-Berthou, M. Pascal, P. Pyšek, R. Sousa, E. Tabacchi, M.  
 354 Vila. 2013. Impacts of biological invasions: what's what and the way forward. *Trends Ecol.*  
 355 *Evol.* 28: 58-66.  
 356  
 357 17. Morgan E.C. 2009. The vegetation and vascular flora of the Bartlett Arboretum Forest. *J.*  
 358 *Torrey Bot. Soc* 136: 532-540.  
 359  
 360 18. Glaeser C.W. 2006. The floristic composition and community structure of the Forest Park  
 361 Woodland, Queens County, New York. *Urb. Hab.* 4:102-126.  
 362  
 363 19. JMP. 2008. Version 8.0.1. SAS Institute, Cary, North Carolina.  
 364  
 365 20. Hobbs R.J., Mooney H.A. 1986. Community changes following shrub invasion of  
 366 grassland. *Oecologia* 70:508-513.  
 367  
 368 21. Martin P. 1999. Norway maple (*Acer platanoides*) invasion in a natural forest stand:  
 369 understory consequence and regeneration pattern. *Biol. Inv.* 1:215-222.  
 370  
 371 22. Wycoff P.H., Webb S.L. 1996. Understory influence of the invasive Norway maple (*Acer*  
 372 *platanoides*). *Bull. Torrey Bot. Club.* 123: 197-205.  
 373  
 374 23. Spongberg S.A. 1990. A reunion of trees. Harvard University Press. Cambridge, MA.  
 375  
 376 24. Zhang Z., T. Xia, Y. Tao, L. Dai, Y. Liu, B. Zhang. 2013. Research on allelopathic effects  
 377 of phellamurine. *China J. Chinese Materia Medica.* 17: 2768-2772.  
 378  
 379 25. Gurevitch, J., G.A.Fox, G.M. Wardle, Inderjit, D.Taub. 2011. Emergent insights from the  
 380 synthesis of conceptual frameworks for biological invasions. *Ecol. Let.* 14: 407-418.

# Appendix 1.

Total species list for all plots sampled. Forest Park Native Canopy (FPN); Forest Park *Phellodendron* Canopy (FPPA);  
 Bartlett Arboretum Native Canopy (BAN); Bartlett Arboretum *Phellodendron* Canopy (BAPA)

	FPN	FPPA	BAN	BAPA
<i>Ailanthus altissima</i>	x			
<i>Acer platanoides</i>	x	x		x
<i>A. rubrum</i>			x	x
<i>A. saccharum</i>			x	x
<i>Alliaria petiolata</i>	x	x	x	x
<i>Amelanchier canadensis</i>			x	x
<i>Aralia nudicaulis</i>			x	
<i>Arisaema triphyllum</i>	x	x	x	x
<i>Betula alleghaniensis</i>			x	
<i>B. lenta</i>		x	x	
<i>Carpinus caroliniana</i>			x	x
<i>Carya ovata</i>			x	x
<i>C. cordiformis</i>	x	x		
<i>Celastrus orbiculatus</i>	x	x	x	x
<i>Chimaphila maculata</i>			x	

405	<i>Clethra alnifolia</i>			X	
406	<i>Commelina communis</i>		X		
407	<i>Circaea lutetiana</i>		X		
408	<i>Cornus florida</i>	X			X
409	<i>Carex pensylvanica</i>	X		X	X
410	<i>C. laxiflora</i>				X
411	<i>Deparia acrostichoides</i>	X	X	X	
412	<i>Euonymus alata</i>			X	X
413	<i>Eurybia divaricata</i>	X	X	X	X
414	<i>Fagus grandifolia</i>			X	X
415	<i>Fraxinus pensylvanica</i>		X	X	X
416	<i>Gaylussacia brachycera</i>			X	X
417	<i>Hamamelis virginiana</i>			X	X
418	<i>Ilex verticillata</i>			X	X
419	<i>Impatiens capensis</i>		X		
420	<i>Lindera benzoin</i>		X	X	X
421	<i>Liriodendron tulipifera</i>	X			
422	<i>Lonicera japonica</i>		X	X	X
423	<i>L. sempervirens</i>	X			
424	<i>Maianthemum canadense</i>	X		X	X
425	<i>M. racemosum</i>	X	X		X
426	<i>Mitchella repens</i>			X	X
427	<i>Nyssa sylvatica</i>			X	X
428	<i>Parthenocissus quinquefolia</i>	X	X	X	X
429	<i>Persicaria virginiana</i>	X	X		
430	<i>Phytolacca americana</i>	X			
431	<i>Polygonatum biflorum</i>		X	X	X
432	<i>Polystichum acrostichoides</i>			X	X
433	<i>Prunus serotina</i>	X		X	X
434	<i>Pyrola elliptica</i>	X			X
435	<i>Quercus alba</i>	X	X	X	X
436	<i>Q. rubra</i>	X	X		
437	<i>Rhododendron periclymenoides</i>			X	
438	<i>Rosa multiflora</i>	X	X		X
439	<i>Rubus hispidus</i>	X	X	X	X
440	<i>R. phoenicolasius</i>			X	X
441	<i>Sassafras albidum</i>	X	X		
442	<i>Solidago caesia</i>			X	X
443	<i>S. canadense</i>	X			
444	<i>S. juncea</i>	X			
445	<i>Smilax rotundifolia</i>	X		X	X
446	<i>Thelypteris noveboracensis</i>			X	X
447	<i>Toxicodendron radicans</i>	X	X	X	X
448	<i>Uvularia sessilifolia</i>			X	X
449	<i>Vaccinium angustifolium</i>			X	X
450	<i>Viburnum acerifolium</i>	X	X	X	X
451	<i>V. dilatatum</i>	X	X	X	X
452	<i>V. dentatum</i>	X	X		
453	<i>V. sieboldii</i>			X	X
454	<i>V. setigerum</i>	X			
455					
456					
457					