

Original Research Article

An understory comparison of the exotic *Phellodendron amurense* Rupr. (RUTACEAE) and adjacent native canopy species in an urban and suburban woodland

ABSTRACT

An understory comparison of the invasive tree species *Phellodendron amurense* Rupr. and surrounding native tree species at two locations in the greater New York metropolitan region is examined. The understory of canopies consisting of *P. amurense* was compared with adjacent canopies consisting of native tree species based upon their species, density, richness and native understory composition. To determine if differences can be accounted for by shade cast by the canopy, leaf area indices were compared between the two canopy types at both locations. At both locations there was a significantly lower number of individual plants per m² quadrat under *P. amurense* than under native canopy. When looking at only native understory species, there was also a highly significant difference with *P. amurense* canopies having lower numbers of native individuals present per quadrat. There was also a significant difference between the invaded versus native sites in the mean number of total species per m² quadrat at both locations. Canopy Analysis revealed no significant differences in leaf area index between canopy types at either site although leaf area index was higher under native species at both locations indicating that shading is not likely to play a role in the lower density of understory individuals under *P. amurense*.

Keywords: *Phellodendron*, *Rutaceae*, *Invasive species*, *Urban forests*

1. INTRODUCTION

Human introductions of new species to ecosystems, both accidental and intentional, can have numerous unintended consequences [1, 2]. Since the publication of Charles Elton's *The ecology of invasions by animals and plants* in 1958 [3], much more attention has been paid to the problem of non native introduced species, as well as their ecological and economical costs. However, as species are introduced to new regions of the globe each year, research into the impact and spread of each of these new invaders is often lacking and lags behind any potential point at which a problematic invader can be controlled effectively.

28 In the northeastern United States, the non native *Phellodendron amurense* Rupr.
29 (Rutaceae), known commonly as Chinese or Amur cork tree, has invaded a number of
30 forested sites in both urban and suburban woodlands [4,5]. Introduced to North America in
31 1856, *P. amurense* is a dioecious tree growing to 38m in height, is free of pests and
32 withstands a variety of conditions making the tree excellent for parks and large landscapes
33 [6]. These characteristics make the tree an excellent choice for many horticultural situations
34 and have resulted in *P. amurense* being cultivated throughout the United States, particularly
35 in public gardens and arboreta as summarized by Ma and Branch [7]. Numerous horticultural
36 collections and introductions such as this have resulted in the spread of many invasive plant
37 species in the United States [8] including *Schinus terebinthifolius* Raddi. (Brazilian
38 peppertree) in Florida and *Acer platanoides* L. (Norway maple) throughout the northeastern
39 United States. Currently *P. amurense* appears to be spreading throughout the lower
40 northeastern region [4] and is likely to join this growing list of aggressive invaders.

41
42 Prior to a recent revision of the genus *Phellodendron* [9], the species may have been
43 overlooked as an introduced member of the local flora due to confusion in the nomenclature.
44 Greller [10] and Bertin et al. [11] both reported *P. japonicum*, a species now included within
45 the variable *P. amurense*, as a part of their floristic works in the northeastern region. de la
46 Cruz and Nee [12] report the entire genus *Phellodendron* as aggressively invading the
47 hemlock forest of the New York Botanical Garden, Bronx County, New York. Their work
48 reports that cultivated collections at the New York Botanical Garden contained *P. amurense*,
49 *P. chinense*, *P. japonicum*, *P. lavalleyi* and *P. sachalinense*. With the exception of *P.*
50 *chinense*, the additional four species have all now been designated as *P. amurense* [9]. At
51 the site of a large invasion within the hemlock forest of the New York Botanical Garden, the
52 *P. amurense* population has shown wide diversity in its morphology in both the leaflet base
53 shape and the leaflet tomentum, [12] possible character differences which may continue to
54 lead to confusion in correctly identifying this species. With the recent clarity given to this
55 genera's taxonomy, it is very likely that the species will be recognized as a more common
56 component of the regional flora.

57
58 In recent years, studies have begun to address the impacts of established invasive plant
59 species through comparative analyses of invaded and non invaded habitats by a particular
60 species [13,14]. These ecological impacts consist of any significant change in an ecological
61 pattern or process [15], such as the changes examined within this work. However, this type
62 of assessment has only been done for a small percentage of the many plant species which
63 have now been introduced into new regions, and even fewer studies have been done upon
64 the impact of species not yet fully recognized as widespread invasive species. A major
65 challenge to the management of invasive species is the conveyance of information to the
66 public [16], a process that may be on hold in many instances until those threats are
67 understood.

68
69 As a result of working with *P. amurense* invasions over the past several seasons, we
70 hypothesized that the understory flora of these areas had lower species richness, lower
71 overall individual abundances and contained a lower percentage of native species than
72 adjacent areas of the same forest which did not contain *P. amurense* trees, violating the null
73 hypothesis that there would be no difference between sites. We also attempted to gain
74 insight of reasons for a difference in understory by measuring the leaf area index of both the
75 *P. amurense* and adjacent non *P. amurense* canopy, enabling us to determine if a difference
76 in shading could lead to differences in the understory composition. To assess the impact of
77 *P. amurense* upon the understory flora of areas which have been invaded, a quadrat based
78 analysis comparing invaded versus adjacent uninvaded areas in two separate forests was
79 performed. An analysis of the canopy was then performed by using hemispherical canopy
80 photographs in the sampled areas.

2. MATERIAL AND METHODS

This study was conducted in the summer of 2009 at two sites where invasions of *P. amurense* totaling more than 100 mature trees were present. Site 1 is located within the forested portion of the Bartlett Arboretum, Fairfield County, Connecticut (41.07°N 73.33°W) and consists of 31 hectares of forested lands within a public arboretum managed by a private not for profit corporation. Site 2 is located at Forest Park, Queens County, New York (40.42°N 73.51°W) and is 220 hectares of predominantly forested lands and is owned and operated by the City of New York Department of Parks. Both the Bartlett Arboretum [17] and Forest Park [10, 18] has vegetation which has been documented prior to this analysis. As measured in importance values, Morgan [17] describes the surrounding forest of the Bartlett Arboretum in its entirety to be dominated by *Fagus grandifolia* Ehrh., *Acer rubrum* L. and *Betula lenta* L. Greller et al [10], describes the forest of Forest Park in its entirety as dominated by *Quercus rubra* L., *Q. velutina* Lam., and *Q. alba* L.

To assess the understory vegetation at each site, a transect was drawn through the *P. amurense* invaded sections of the forest. The understory consisted of and is defined as all herbaceous and woody species not reaching 1.3m in height, a method and definition previously used at this site by Greller et al.[10]. Along this transect individuals of *P. amurense* within 5 m on either side of the transect, measuring at least 5 cm diameter at breast height (DBH) were selected, and four plots measuring 1m² were placed directly North, South, East and West of the tree with the center of the sample plot being 1.5m from the trunk edge. *P. amurense* trees were chosen by their proximity to the transect, and those which resulted in overlapping plots were eliminated. This resulted in 72 plots being analyzed at the Bartlett Arboretum and at Forest Park 96 plots were analyzed for a total of 168 plots under *P. amurense* canopy. To select plots in non invaded areas for comparison, a similar transect was drawn in an area immediately adjacent to each invaded site. At both locations, the non invaded sections were intermittent with the invaded sections of each site. No visible difference in elevation or soil moisture levels were apparent through visual observation. Along this line a similar procedure was used, however *Betula lenta* was substituted for *P. amurense*. At both sites, *B. lenta* had been documented as a major component of the forest in importance value. At the Bartlett Arboretum, 84 plots under *B. lenta* were analyzed and 52 at Forest Park for a total of 136 plots under native canopy. This resulted in a total of 304 plots of one square meter being measured at both sites and under all conditions.

Within each plot all vascular plants were identified to species and the number of individuals recorded. No *P. amurense* or *B. lenta* were found within the understory sampling plots, a convenience which eliminated any potential impact of spatial autocorrelation. To ensure adequate sampling, plots were created in late May 2009 when the original surveys were conducted and were repeatedly examined at least once per month over the summer season to account for newly emerged plants. Plot borders were marked with nylon flags to ensure the exact site were measured each survey. For several prostrate species where individual species counts were difficult, the 1m² plot was further divided into one hundred 10 cm by 10 cm subplots and an individual was tallied for each of these subplots the plant occurred within.

To analyze the canopy a CI-110 digital plant canopy imager, (CID Inc. Camas, WA) was used. Data was collected in July 2009 through the creation of hemispherical canopy photographs which were analyzed for calculations of leaf area index. To obtain this data, the imager was used by collecting images along the same transects as used for the creation of plots. To assure canopies were not duplicated in the analysis; images were taken at least 20 m apart in both *P. amurense* invaded and non invaded areas. This resulted in twelve

134 photographs of the native Canopy at the Bartlett Arboretum and eight of the *P. amurense*
135 canopy. Due to the large areas captured by each photograph, the possibility of
136 photographing each sample tree was not possible since it would have led to extensive
137 duplication in the canopy areas sampled. After the original LAI analysis was performed, a
138 second set of data was taken at the Bartlett Arboretum six weeks later to look for changes in
139 significance of the results over a season. At Forest Park, fourteen photographs were taken
140 under native canopy and twelve under *P. amurense*.

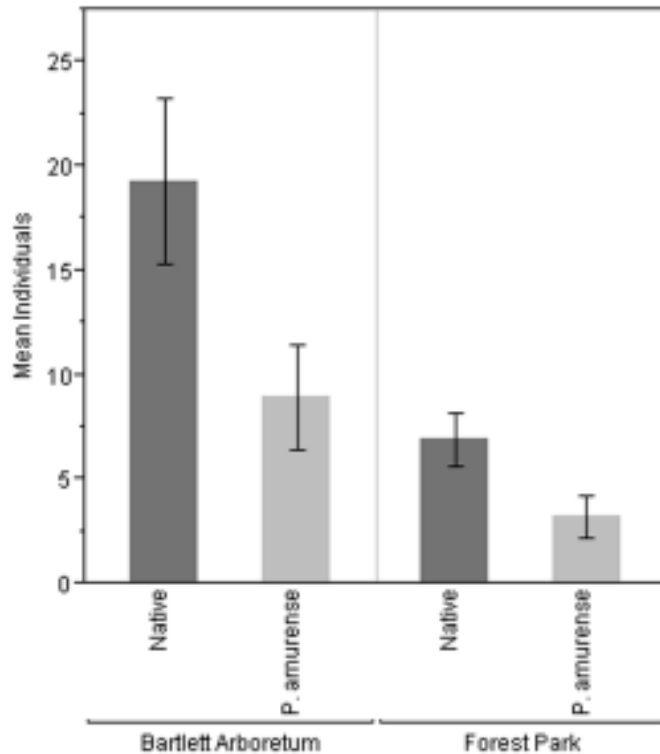
141
142 To determine if results were significant, an unpaired t-test was performed for all analyses
143 using JMP 8.0.1 [19].
144

145 146 3. RESULTS

147
148 Understory Individual Density. At both the Bartlett Arboretum and Forest Park sites,
149 understory individual density differed significantly with the understory of native *B. lenta*
150 having more individuals than the *P. amurense* understory violating the null hypothesis of
151 equal values and supporting our hypothesis that there is a lower density of individuals at
152 invaded sites. In all cases sites were compared individually based upon native versus *P.*
153 *amurense* canopy through the use of a t-test. At the Bartlett Arboretum mean understory
154 individuals per m² measured 19.29 under the native canopy and 8.95 under *P. amurense* (P
155 = .0001, df = 154). Forest Park, mean understory individuals measured 6.92 under the native
156 canopy and 3.23 under *P. amurense* (P = .0001, df = 146). These results are demonstrated
157 in Figure 1.

158
159 Figure 1.

160



161

162 Mean number of total individuals per quadrat of all species under each canopy type at each
 163 site. Error Bars represent 95% confidence intervals.

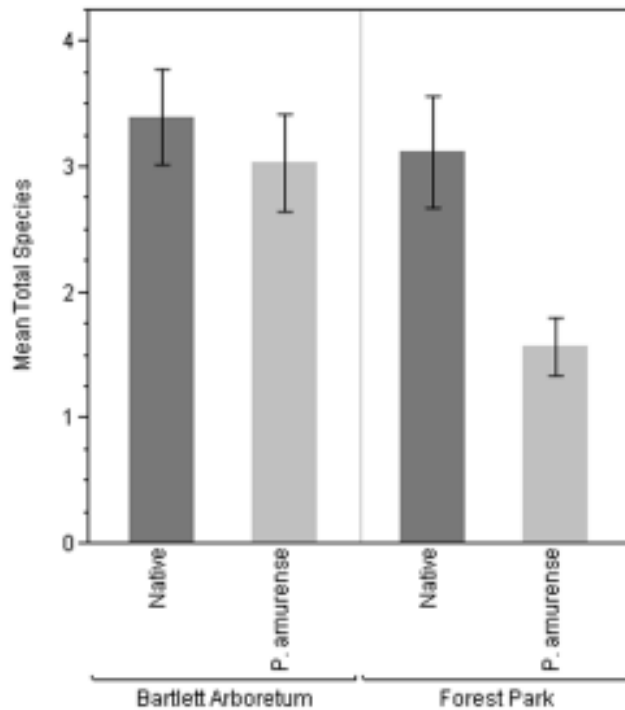
164

165

166 Total Species Richness. At the Bartlett Arboretum site, species richness per quadrat was
 167 significantly higher under the native canopy (3.39 species) than under *P. amurensis* canopy
 168 (3.03 species), ($P = .0001$, $df = 154$). At the Forest Park site a significant difference existed
 169 with mean species richness under native canopy trees measuring 3.11 species and mean
 170 species richness under *P. amurensis* measuring 1.56 species ($P = .0001$, $df = 146$). Both
 171 sites were analyzed by the use of a t-test. These results are demonstrated in Figure 2 and at
 172 both sites the null hypothesis of equal values is violated and our hypothesis that there is
 173 lower species richness under *P. amurensis* invaded sites is supported. In total, 43 species
 174 were identified under *P. amurensis* at the Bartlett Arboretum and 44 under native canopies.
 175 At forest Park a total of 27 species were identified under *P. amurensis* and 32 under native
 176 species.

177

178 Figure 2.



179

180 Mean number of total species per quadrat under each canopy type at each site. Error bars
 181 represent 95% confidence intervals.

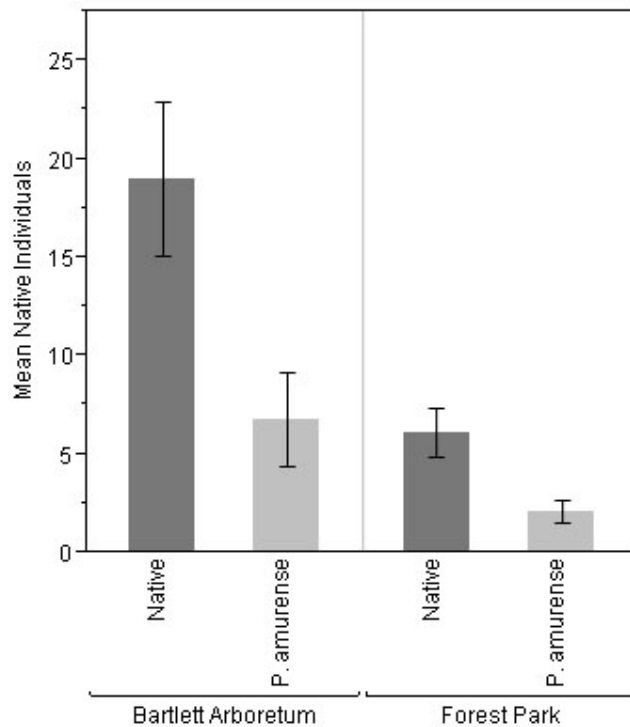
182

183

184 Total Native Individuals. At both sites, a significant difference existed within each site
 185 between the number of native individuals per quadrat under native canopy versus *P.*
 186 *amurensis* canopy with more native individuals being present under native canopy. At the
 187 Bartlett Arboretum, mean native individuals measured 19.00 under the native canopy while
 188 measuring 6.75 individuals under *P. amurensis* ($P = .0001$, $df = 154$). Forest Park mean
 189 native individuals measured 6.11 under native canopy and 2.08 under *P. amurensis* canopy
 190 ($P = .0001$, $df = 146$). These results are demonstrated in Figure 3 and data from both sites
 191 violates the null hypothesis of equal values and supports our hypothesis that total native
 192 individuals is lower in invaded areas.

193

194 Figure 3.



195

196 Mean number of total native individuals per quadrat under each canopy type at each site.
 197 Error bars represent 95% confidence intervals.

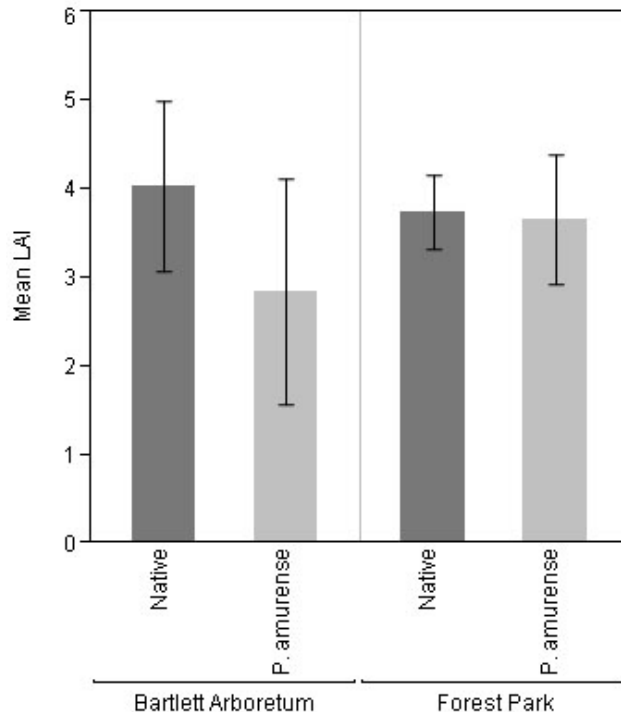
198

199

200 Canopy Analysis. Comparisons of the canopy of *P. amurensis* invaded versus non invaded
 201 areas showed no significant difference in leaf area index for the Bartlett Arboretum site or
 202 Forest Park. Leaf Area Index (LAI) at the Bartlett Arboretum measured 2.839 under *P.*
 203 *amurensis* canopy and 4.020 under native canopy ($P = .1071$, $df = 18$) at the time of the first
 204 measurements. At Forest Park, LAI measured 3.642 under *P. amurensis* canopy and 3.727
 205 under native canopy ($P = .8287$, $df = 24$). These results are demonstrated in Figure 4. The
 206 second set of measurements resulted in a LAI of 2.433 under *P. amurensis* canopy of and
 207 2.348 under native canopy ($P = .5830$). These later results reaffirm the non significant
 208 differences in the early canopy photographs and are not included in Figure 4.

209

210 Figure 4.



Mean leaf area index under each canopy type at each site. Error Bars represent 95% confidence intervals.

Our results support the hypothesis that *P. amurensis* understory composition will have lower overall individual abundances, lower species richness and contain a lower percentage of native species than adjacent areas of the same forest not containing *P. amurensis*. However, these results do not provide insight into the mechanism by which this process occurs. Specifically, we find no significant differences in the level of leaf area index between native canopy and that of *P. amurensis*.

4. DISCUSSION

Invasive plant species are well documented to have negative effects upon the native plants of the area into which they invade [13, 20, 21] as well as impacts upon the entire community [1,22]. Many invasive species go unnoticed as members of the communities until they have reached levels which are no longer easily controlled.

The spread of *Phellodendron amurensis* into the forests of the northeastern United States has the potential to affect both the richness and abundance of the surrounding flora. With the pronounced differences reported here upon the number of native individuals between canopy types, this invasion is likely to impact native populations of plants more than other individuals which are naturalized from outside the region. While this work shows a significant difference between the understory density of native plants between the two canopies, there is still the question of whether the *P. amurensis* trees caused this difference, or if they invaded upon degraded sites with a prior difference in understory composition due to factors such as soil quality or disturbance. These results provide the first step in identifying a problem and show the strong need for further assessment of this invasive tree species.

The appearance of a lower density of individuals in areas invaded by *P. amurense* was the initial visual clue leading to this study although only the visual assessments, not numerical evidence was present prior to this work. This statistically lower density under *P. amurense* at both sites reported here confirms our hypothesis of lower density, and showed that across both sites (Bartlett 19.28 native canopy, 8.9 *P. amurense* canopy and Forest Park 6.92 native canopy, 3.22 *P. amurense* canopy), the trend of lower individuals under *P. amurense* remains consistent even though the level of individual density varied between the two.

Shading is often reported in secondary publications to be the cause in the case of other invasive tree species and their impact upon the understory [23], however we find no evidence of a significant difference in shade cast between the surrounding native canopy and that created by mature trees of *P. amurense* when measured using leaf area index. Visual observations also indicate that the leaves of *P. amurense* at both locations fully emerge eight or more days after all the species in the adjacent native canopies. This would eliminate earlier leaf emergence, and consequentially earlier shading by *P. amurense* as a factor in the understory differences that are reported here.

Most importantly, these results indicate that there is a strong need for addressing the invasion of *P. amurense* in the forested areas of the northeastern United States. While the exact causes of the decreased number of native individuals and lower species richness under *P. amurense* is undetermined, these results highlight the importance for more aggressive monitoring of this and other invasive species not yet targeted by government and private agencies, as well as the importance of control and removal programs in affected areas.

5. CONCLUSION

Further study of *P. amurense* is needed to establish the mechanisms by which the lower understory native individuals and species richness occurs. Additionally, an investigation into the biological attributes of *P. amurense* such as seed production, dispersal, seedling survival, allelopathic potential, and growth rates all need to be further examined in this potentially high impact invader. Recent work to address the question of allelopathy has been performed in a laboratory setting [24], but whether this may play in an ecological context remains to be seen.

The demographic processes of successful invading organisms may result in the alteration of the character or community of a landscape [25]. This work begins to address some of the many questions that currently prevent a full understanding of the importance, significance and potential severity of further invasion by *P. amurense* into the forests of the region.

REFERENCES

1. Webb S.L., Kaunzinger C.K. 1993. Biological invasion of the Drew University (New Jersey) Forest Preserve by Norway maple (*Acer platanoides* L.). Bull. Torrey Bot. Club. 120: 343-349.
2. Chornesky E.A., Randall J.M. 2003. The threat of invasive species to biological diversity. Ann. Mo. Bot. Gard. 90:67-76.

- 292 3. Elton C.S. 1958. The ecology of invasions by animals and plants. University of Chicago
293 Press, Chicago.
294
- 295 4. Morgan E.C., Borysiewicz J.A.. 2012. The Invasion of *Phellodendron amurense* Rupr. into
296 the Urban and Suburban Woodlands of the New York City Region. Urb. Hab. ISSN 1541-
297 7115.
298
- 299 5. Glaeser C.W., Kincaid D. 2005. The non-native invasive *Phellodendron amurense* Rupr.
300 in a New York City woodland. Arbor. Jour. 28:151-164.
301
- 302 6. Dirr M.A. 1998. Manual of woody landscape plants. Stipes Publishing. Champaign Ill.
303
- 304 7. Ma, J., A.R. Branch. 2007. The identity of cultivated *Phellodendron* (Rutaceae) in North
305 America. J. Bot. Res. Inst. Texas. 1:357-365.
306
- 307 8. Reichard S.H., White P. 2001. Horticulture as a pathway of invasive plant introductions in
308 the United States. BioScience. 51:103-113.
309
- 310 9. Ma J, Cao W, Liu Q, Yu M, Han L. 2006. A revision of *Phellodendron* (Rutaceae). Edin. J.
311 Bot. 63:131-151.
312
- 313 10. Greller A.M., Calhoon R.M., Iglich E. 1979. The upland, oak dominated community of
314 Forest Park, Queens County, New York. Bull. Torrey Bot. Soc. 106:135-139.
315
- 316 11. Bertin, R.I., Manner M.E., Larrow B.F., Cantwell T.W., Berstene E.M. 2005. Norway
317 maple (*Acer platanoides*) and other non-native trees in urban woodlands of central
318 Massachusetts. J. Torrey Bot. Soc. 132:225-235.
319
- 320 12. De La Cruz P, Nee M. 2003. The identity of the planted and naturalized *Phellodendron* in
321 the vicinity of the New York Botanical Garden. Unpublished report.
322
- 323 13. Gould A.M.A, Gorchov D.L. 2000. Effect of the exotic invasive shrub *Lonicera maackii* on
324 the survival and fecundity of three species of native annuals. Am. Mid. Nat. 144:36-50.
325
- 326 14. Collier M.H., Vankat J.L. 2002. Diminished plant richness and abundance below
327 *Lonicera maackii*, an invasive shrub. Am. Mid. Nat. 147:60-71.
328
- 329 15. Pyšek, P., V. Jarosik, P.E. Hulme, J. Pergl, M. Hejda, U. Schaffner, M. Vila. 2012. A
330 global assessment of invasive plant impacts on resident species, communities and
331 ecosystems: the interaction of impact measures, invading species' traits and environment.
332 Global Change Biol. 18:1725-1737.
333
- 334 16. Simberloff, D., J.-L. Martin, P. Genovesi, V. Maris, D.A. Wardle, J. Aronson, F.
335 Courchamp, B. Galil, E. Garcia-Berthou, M. Pascal, P. Pyšek, R. Sousa, E. Tabacchi, M.
336 Vila. 2013. Impacts of biological invasions: what's what and the way forward. Trends Ecol.
337 Evol. 28: 58-66.
338
- 339 17. Morgan E.C. 2009. The vegetation and vascular flora of the Bartlett Arboretum Forest. J.
340 Torrey Bot. Soc 136: 532-540.
341
- 342 18. Glaeser C.W. 2006. The floristic composition and community structure of the Forest Park
343 Woodland, Queens County, New York. Urb. Hab. 4:102-126.
344

- 345
346 19. JMP. 2008. Version 8.0.1. SAS Institute, Cary, North Carolina.
347
348 20. Hobbs R.J., Mooney H.A. 1986. Community changes following shrub invasion of
349 grassland. *Oecologia* 70:508-513.
350
351 21. Martin P. 1999. Norway maple (*Acer platanoides*) invasion in a natural forest stand:
352 understory consequence and regeneration pattern. *Biol. Inv.* 1:215-222.
353
354 22. Wyckoff P.H., Webb S.L. 1996. Understory influence of the invasive Norway maple (*Acer*
355 *platanoides*). *Bull. Torrey Bot. Club.* 123: 197-205.
356
357 23. Spongberg S.A. 1990. A reunion of trees. Harvard University Press. Cambridge, MA.
358
359 24. Zhang Z., T. Xia, Y. Tao, L. Dai, Y. Liu, B. Zhang. 2013. Research on allelopathic effects
360 of phellamurine. *China J. Chinese Materia Medica.* 17: 2768-2772.
361
362 25. Gurevitch, J., G.A.Fox, G.M. Wardle, Inderjit, D.Taub. 2011. Emergent insights from the
363 synthesis of conceptual frameworks for biological invasions. *Ecol. Let.* 14: 407-418.